

- Rock source
- Stock pile
- Waste area
- Bridge
- Gate
- Survey corner
- Domestic water supply intake
- Buffer
- Area boundary
- Sale boundary
- Ownership boundary
- Perennial Type-F stream
- Perennial Type-N stream
- Unsurfaced road
- Surfaced road
- State/Federal highway
- Legacy road
- Blocked road
- Road construction
- County road
- OHV trail
- Non-motorized trail
- Transmission line

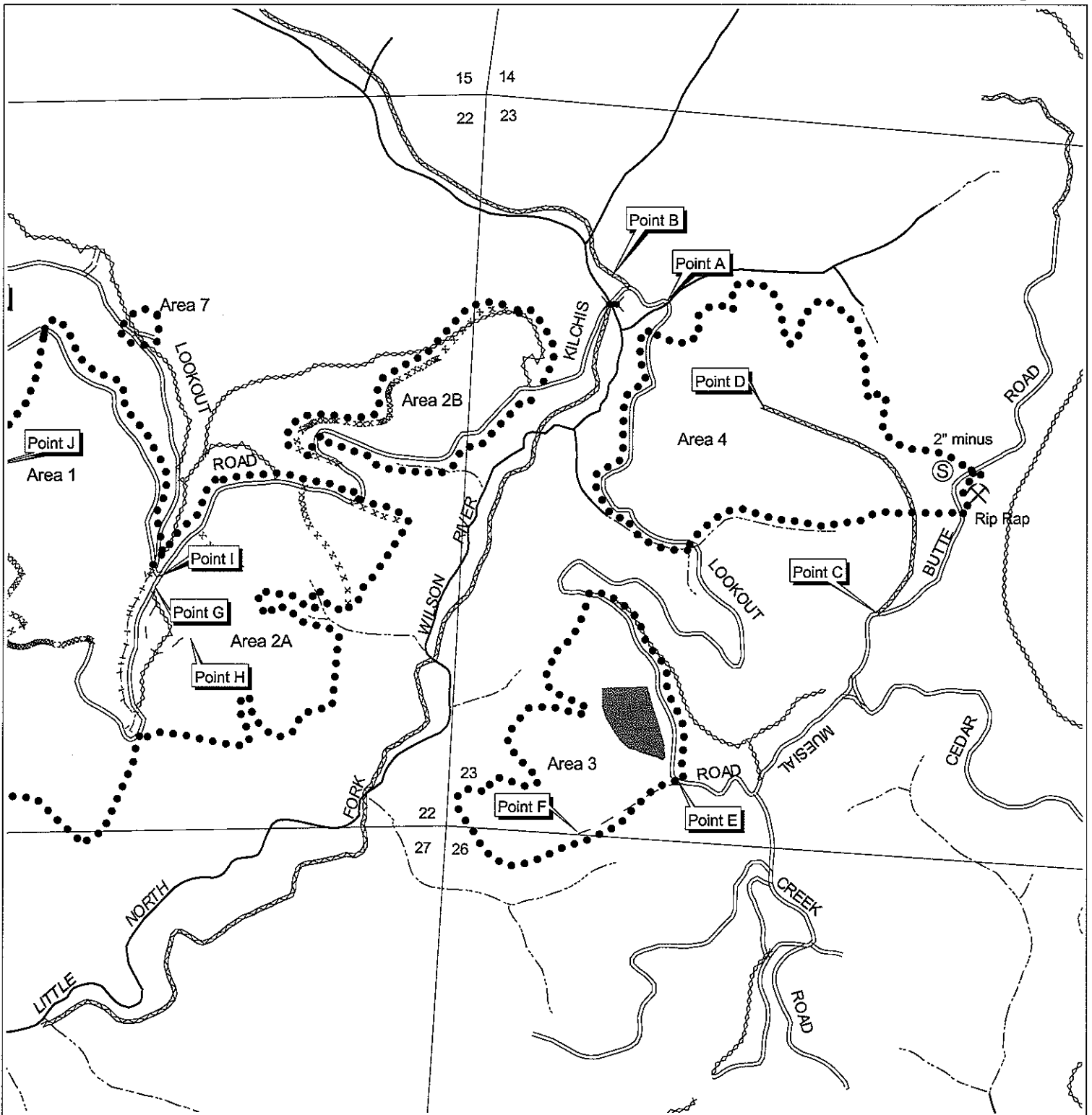
**EXHIBIT A**  
 Timber Sale Contract No. 341-07-30  
 Berry Cobbler  
 Portions of Sections 21,22,23,  
 26 and 27 T1N, R8W, W. M.  
 Tillamook County, Oregon

Area	Type of Operation	Acres	
		Gross	Net
1	Partial Cut	97	94
2a	Modified Clearcut	57	54
2b	Modified Clearcut	20	18
3	Modified Clearcut	37	33
4	Modified Clearcut	67	66
5	Modified Clearcut	32	23
6	Modified Clearcut	73	70
7	Modified Clearcut	1	1
<b>Total</b>		<b>384</b>	<b>359</b>



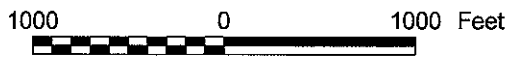
Tillamook District GIS  
 January 5, 2007  
 This product is for informational use and  
 may not have been prepared for, or suitable  
 for legal, engineering, or surveying purposes.





- ⊗ Rock source
- Ⓢ Stock pile
- Ⓦ Waste area
- ⊗ Bridge
- ⊙ Gate
- ⊠ Survey corner
- Ⓧ Domestic water supply intake
- Buffer
- ⋯ Area boundary
- Sale boundary
- Ownership boundary
- Perennial Type-F stream
- ⋯ Perennial Type-N stream
- == Unsurfaced road
- Surfaced road
- State/Federal highway
- ⋯ Legacy road
- xxx Blocked road
- - Road construction
- County road
- ⋯ OHV trail
- ⋯ Non-motorized trail
- T T Transmission line

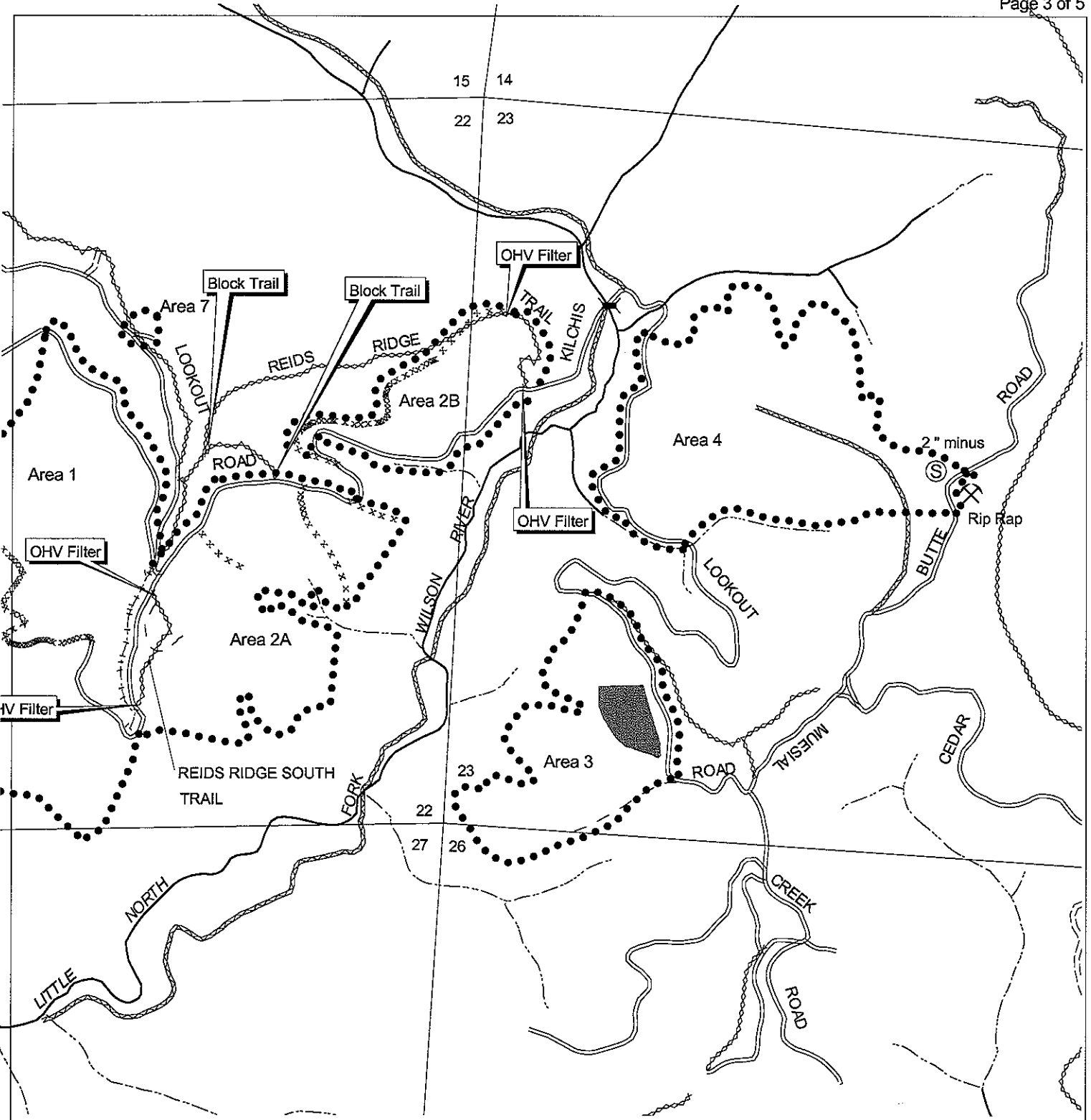
**EXHIBIT A**  
 Timber Sale Contract No. 341-07-30  
 Berry Cobbler  
 Portions of Sections 21,22,23,  
 26 and 27 T1N, R8W, W. M.  
 Tillamook County, Oregon



Area	Type of Operation	Acres	
		Gross	Net
1	Partial Cut	97	94
2a	Modified Clearcut	57	54
2b	Modified Clearcut	20	18
3	Modified Clearcut	37	33
4	Modified Clearcut	67	66
5	Modified Clearcut	32	23
6	Modified Clearcut	73	70
7	Modified Clearcut	1	1
<b>Total</b>		<b>384</b>	<b>359</b>

Tillamook District GIS  
 January 5, 2007  
 This product is for informational use and  
 may not have been prepared for, or suitable  
 for legal, engineering, or surveying purposes.





- ⊗ Rock source
- Ⓢ Stock pile
- Ⓦ Waste area
- ⊗ Bridge
- ⊙ Gate
- ⊠ Survey corner
- Ⓧ Domestic water supply intake
- Buffer
- - - Area boundary
- Sale boundary
- - - Ownership boundary
- Perennial Type-F stream
- - - Perennial Type-N stream
- == Unsurfaced road
- Surfaced road
- State/Federal highway
- Legacy road
- xxx Blocked road
- - - Road construction
- County road
- ⊘ OHV trail
- ⋯ Non-motorized trail
- T T Transmission line

**EXHIBIT A  
RECREATION**

Timber Sale Contract No. 341-07-30  
Berry Cobbler  
Portions of Sections 21,22,23,  
26 and 27 T1N, R8W, W. M.  
Tillamook County, Oregon

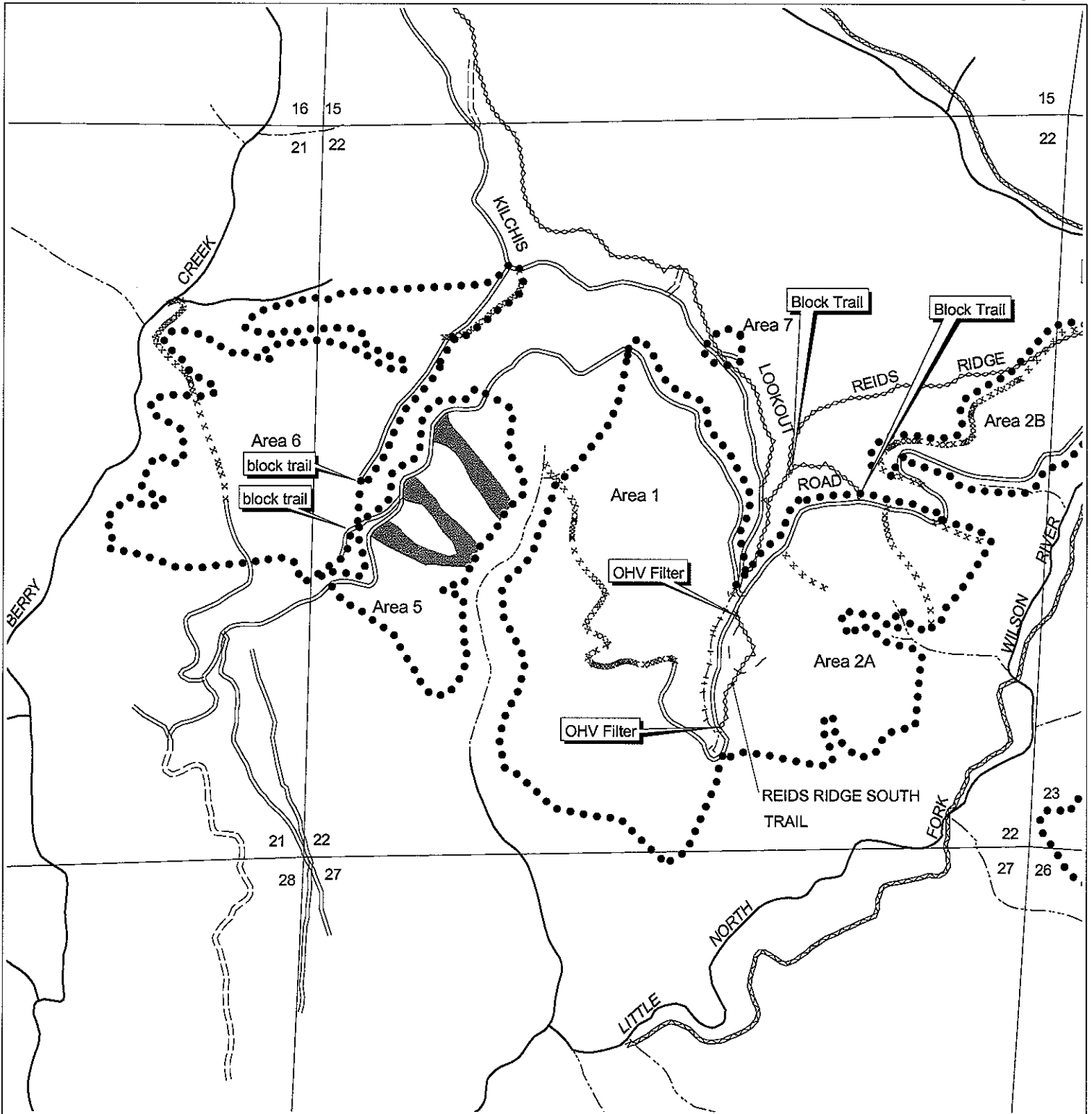


Area	Type of Operation	Acres	
		Gross	Net
1	Partial Cut	97	94
2a	Modified Clearcut	57	54
2b	Modified Clearcut	20	18
3	Modified Clearcut	37	33
4	Modified Clearcut	67	66
5	Modified Clearcut	32	23
6	Modified Clearcut	73	70
7	Modified Clearcut	1	1
<b>Total</b>		<b>384</b>	<b>359</b>

Tillamook District GIS  
January 5, 2007

This product is for informational use and may not have been prepared for, or suitable for legal, engineering, or surveying purposes.





- ⊗ Rock source
- Ⓢ Stock pile
- Ⓜ Waste area
- ⊕ Bridge
- ⊙ Gate
- ⊠ Survey corner
- Ⓧ Domestic water supply intake
- Buffer
- ⋯ Area boundary
- ⋯ Sale boundary
- Ownership boundary
- Perennial Type-F stream
- Perennial Type-N stream
- == Unsurfaced road
- == Surfaced road
- State/Federal highway
- Legacy road
- x x x Blocked road
- - Road construction
- County road
- OHV trail
- Non-motorized trail
- T T Transmission line

**EXHIBIT A  
RECREATION**

Timber Sale Contract No. 341-07-30  
Berry Clobber  
Portions of Sections 21,22,23,  
26 and 27 T1N, R8W, W. M.  
Tillamook County, Oregon

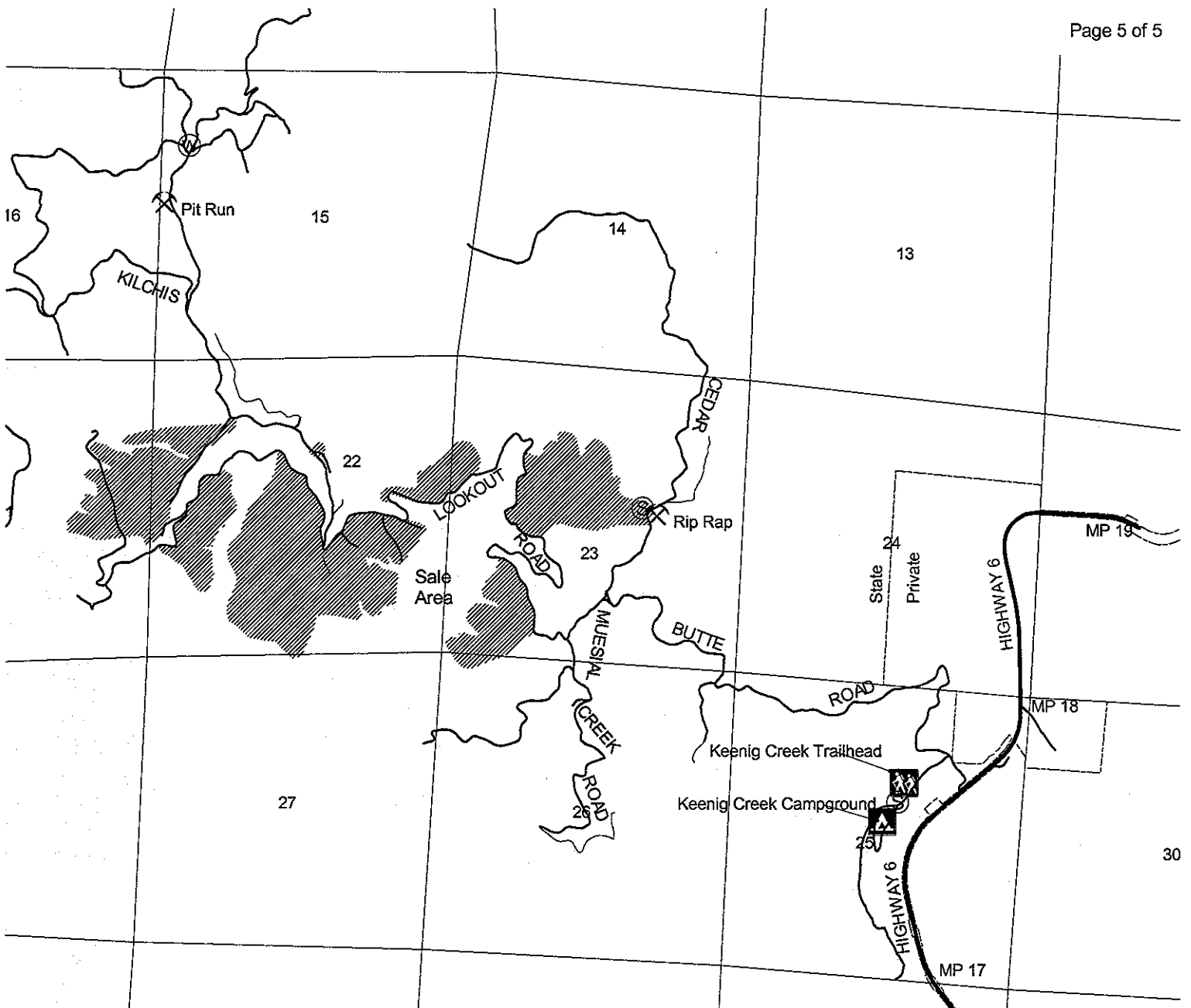


Area	Type of Operation	Acres	
		Gross	Net
1	Partial Cut	97	94
2a	Modified Clearcut	57	54
2b	Modified Clearcut	20	18
3	Modified Clearcut	37	33
4	Modified Clearcut	67	66
5	Modified Clearcut	32	23
6	Modified Clearcut	73	70
7	Modified Clearcut	1	1
<b>Total</b>		<b>384</b>	<b>359</b>

Tillamook District GIS  
January 5, 2007

This product is for informational use and may not have been prepared for, or suitable for legal, engineering, or surveying purposes.





**EXHIBIT A  
Vicinity Map**

Timber Sale Contract No. 341-07-30  
Berry Cobbler  
Portions of Sections 21,22,23,  
26 and 27 T1N, R8W, W. M.  
Tillamook County, Oregon

- Rock source
- Stock pile
- Waste area
- Gate
- Helicopter landing zone
- ODF ownership



Tillamook District GIS  
January 5, 2007  
This product is for informational use and  
may not have been prepared for, or suitable  
for legal, engineering, or surveying purposes.

