

500 0 500 1000 Feet



Scale

1:12000

1 Inch = 1000 Feet



EXHIBIT "A"

OF TIMBER SALE CONTRACT NO. 341-07-27








ANOMALOUS

PORTIONS OF SECTIONS 31 & 32, T32S., R7E., W.M.

KLAMATH COUNTY, OREGON

154 ACRES

LEGEND

- | | | | |
|---|---|---|-------------------------------|
|  | Section Line |  | Exclusion Area |
|  | Unsurfaced Road (Improvement Required) |  | Timber Sale Boundary (Posted) |
|  | Unsurfaced Road |  | Land Survey Monument |
|  | Unsurfaced Road (Construction Required) | | |

R. 7.5 E. R. 7 E.

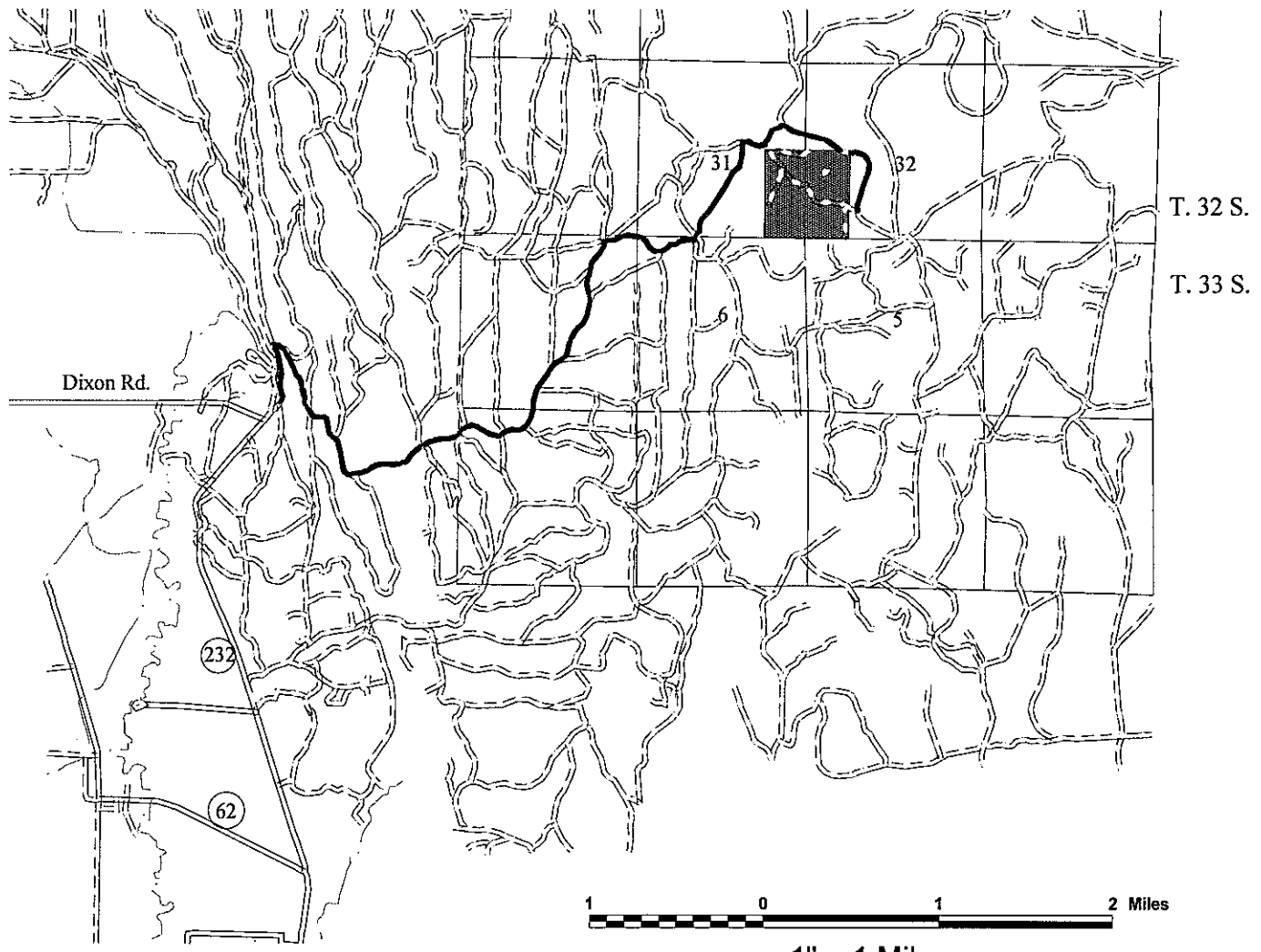








EXHIBIT "A"

VICINITY MAP
OF TIMBER SALE CONTRACT NO. 341-07-27
ANOMALOUS
PORTIONS OF SECTIONS 31 & 32, T32S, R7E, W.M.
KLAMATH COUNTY, OREGON

LEGEND	
	Surfaced Road
	Unsurfaced road
	Haul Road
	Type F Stream
	Section Line
	Timber Sale

