

- ⊗ Rock source
- Ⓢ Stock pile
- Ⓜ Waste area
- ⌵ Bridge
- ⌵ Gate
- ⊠ Survey corner
- Ⓧ Domestic water supply intake
- Buffer
- ⋯ Area boundary
- ⋯ Sale boundary
- Ownership boundary
- Perennial Type-F stream
- Perennial Type-N stream
- == Unsurfaced road
- == Surfaced road
- State/Federal highway
- Legacy road
- xxx Blocked road
- - Road construction
- County road
- ⋯ OHV trail
- ⋯ Non-motorized trail
- T T Transmission line

EXHIBIT A
 Timber Sale Contract No. 341-07-24
 Filosi Moss
 Portions of Sections 13, 14, 23,
 and 24, T1N, R10W, W. M.
 Tillamook County, Oregon

Area	Type of Operation	Acres	
		Gross	Net
1	Partial cut	43	37
2	Retention cut	33	28
3	Modified clearcut	49	32
4	Partial cut	64	59
Total Acres		189	156








Tillamook District GIS
 5-24-2006

This product is for informational use and
 may not have been prepared for, or suitable
 for legal, engineering, or surveying purposes.



**EXHIBIT A
Vicinity Map**

Timber Sale Contract No. 341-07-24
Filosi Moss
Portions of Sections 13, 14, 23,
and 24, T1N, R10W, W. M.
Tillamook County, Oregon

-  Rock source
-  Stock pile
-  Waste area
-  Gate
-  Helicopter landing zone

--- ODF ownership

1000 0 1000 Feet



Tillamook District GIS
5-24-2006

This product is for informational use and
may not have been prepared for, or suitable
for legal, engineering, or surveying purposes.

