

- ⊗ Rock source
- Ⓢ Stock pile
- Ⓜ Waste area
- ⊗ Bridge
- ⊙ Gate
- ⊠ Survey corner
- Ⓧ Domestic water supply intake
- Buffer
- ⊕⊕⊕ Railroad tracks
- - - Area boundary
- Sale boundary
- Ownership boundary
- Perennial Type-F stream
- - - Perennial Type-N stream
- == Unsurfaced road
- Surfaced road
- State/Federal highway
- ⊘ Legacy road
- xxx Blocked road
- - - Road construction
- County road
- ⊘ OHV trail
- ⋯ Non-motorized trail
- T T Transmission line

EXHIBIT A

Timber Sale Contract No. 341-07-22
 Rackheap Falls
 Portions of Sections 10, 14, 15,
 16, and 23
 T3N, R9W, W. M.
 Tillamook County, Oregon

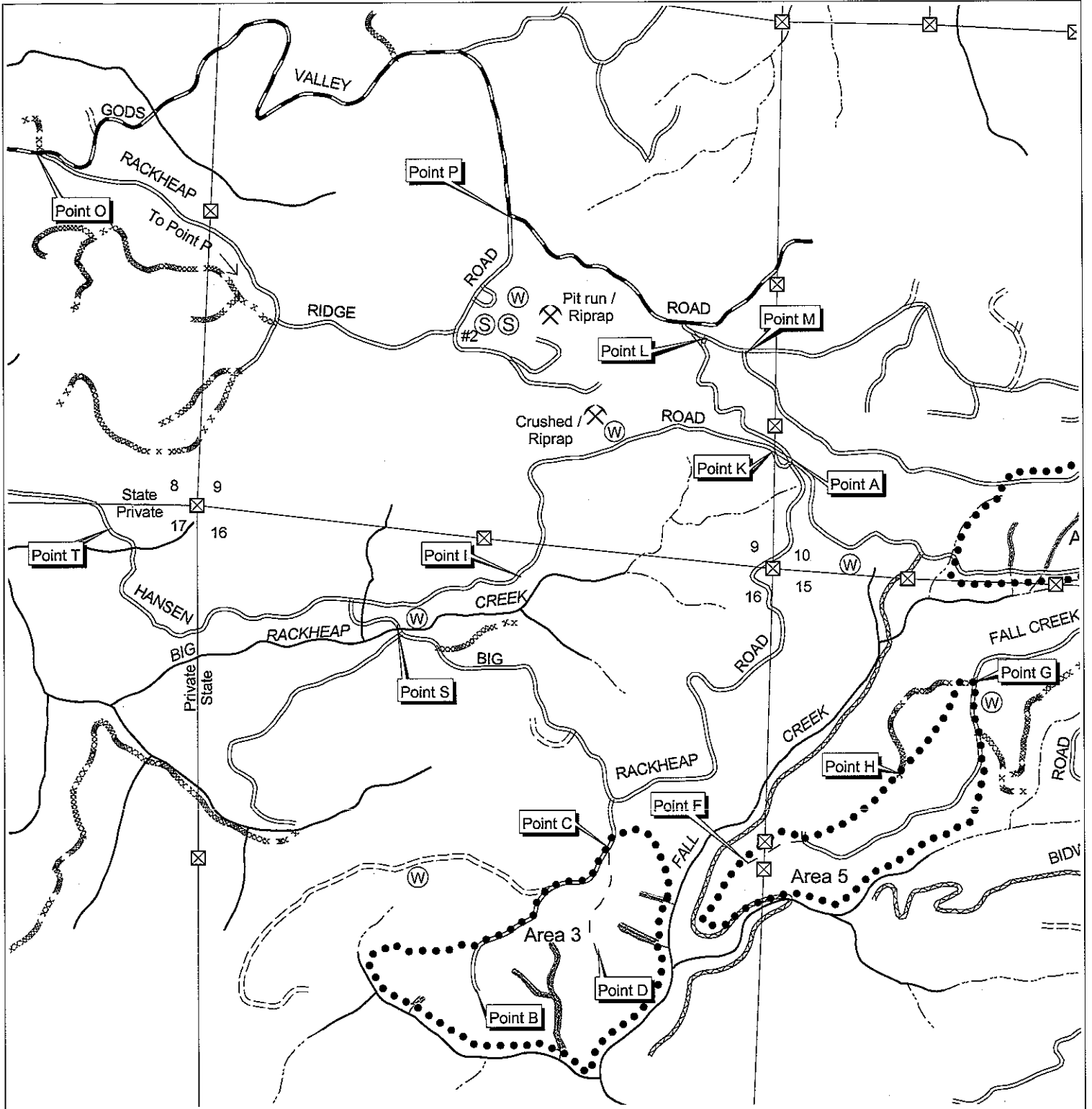


Tillamook District GIS
 4-10-2006

This product is for informational use and may not have been prepared for, or suitable for legal, engineering, or surveying purposes.

Area	Type of Operation	Acres Gross	Net
1	Partial Cut	92	83
2	Partial Cut	195	89
3	Partial Cut	75	70
4	Partial Cut	30	25
5	Partial Cut	44	42
Total		436	309






- Rock source
- Stock pile
- Waste area
- Bridge
- Gate
- Survey corner
- Domestic water supply intake
- Buffer
- Area boundary
- Sale boundary
- Ownership boundary
- Perennial Type-F stream
- Perennial Type-N stream
- Unsurfaced road
- Surfaced road
- State/Federal highway
- Legacy road
- Blocked road
- Road construction
- County road
- OHV trail
- Non-motorized trail
- Transmission line

EXHIBIT A

Timber Sale Contract No. 341-07-22
 Rackheap Falls
 Portions of Sections 10, 14, 15,
 16, and 23
 T3N, R9W, W. M.
 Tillamook County, Oregon

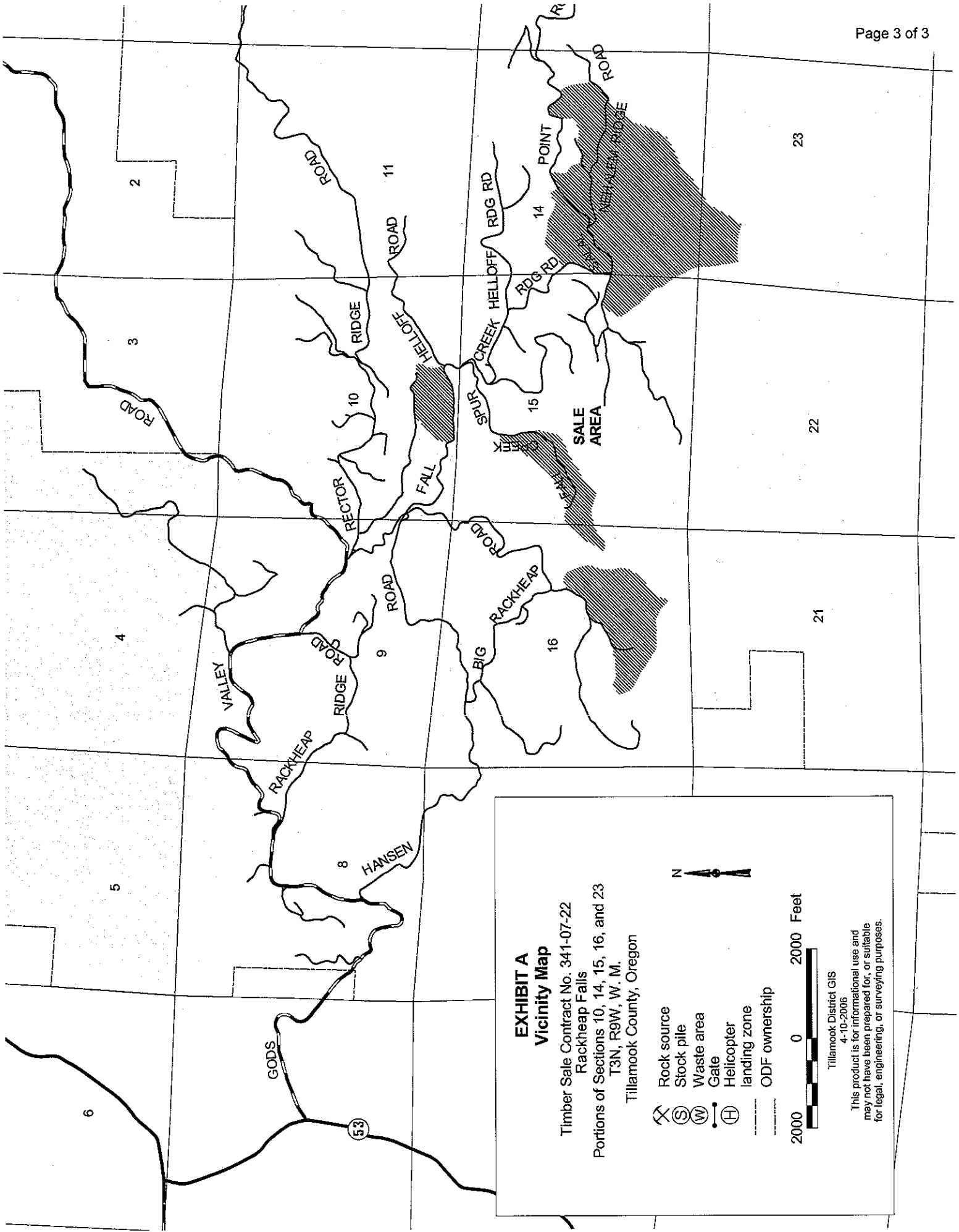


Tillamook District GIS
 4-10-2006

This product is for informational use and may not have been prepared for, or suitable for legal, engineering, or surveying purposes.

Area	Type of Operation	Acres Gross	Net
1	Partial Cut	92	83
2	Partial Cut	195	89
3	Partial Cut	75	70
4	Partial Cut	30	25
5	Partial Cut	44	42
Total		436	309





**EXHIBIT A
Vicinity Map**

Timber Sale Contract No. 341-07-22

Rackheap Falls

Portions of Sections 10, 14, 15, 16, and 23

T3N, R9W, W. M.

Tillamook County, Oregon

- Rock source
- Stock pile
- Waste area
- Gate
- Helicopter landing zone
- ODF ownership



Tillamook District GIS
4-10-2006

This product is for informational use and may not have been prepared for, or suitable for legal, engineering, or surveying purposes.