


- Sale Boundary
- Right of Way boundary
- Roads**
- Construct
- District
- Purchaser
- Project points**
- Landing
- Project point
- Green Tree Retention Areas
- Individual GTR
- Streams**
- Type F
- Type N Perennial
- Type N Seasonal
- Stream Buffer
- Seasonal Restriction
- Habitat Conservation Area



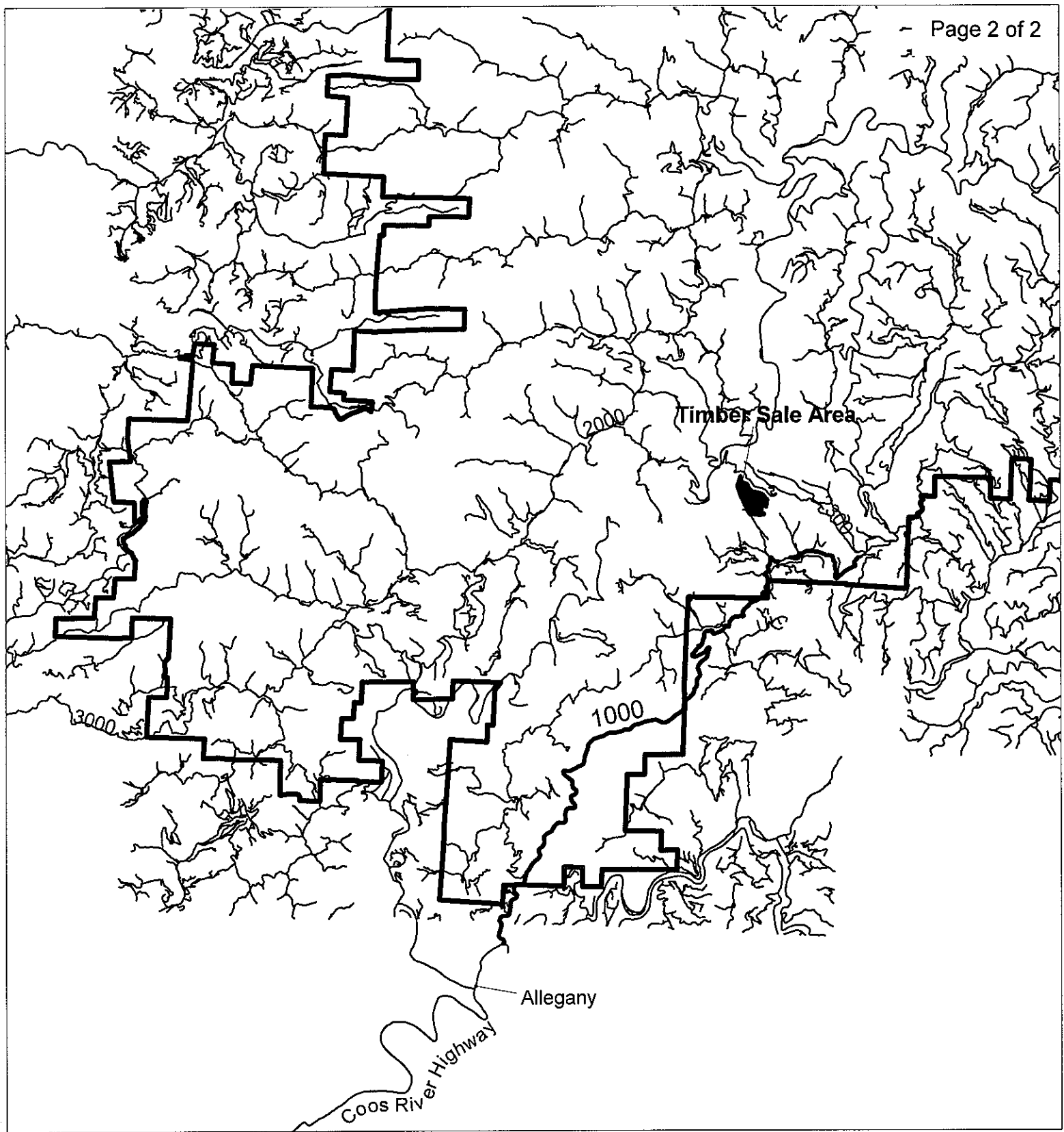
Approximate Net Acreage  
 Area 1 - 54 acres  
 Area 2 ROW - 1 acre  
Total - 55 acres





**EXHIBIT "A"**  
**OF TIMBER SALE NO.**  
**341-06-91**  
**BOWL BOUND BEAVER**  
**T24S, R11W, SECTION 2,**  
**W.M., COOS COUNTY, OREGON**



Approx. Scale 1" = 1000'

The information shown on this map depicts approximate locations. Exact locations of features represented by map symbols shall be determined on site and shall depend upon the conditions that exist on site. Activities will be conducted based upon features determined on site rather than features shown on this map.



-  Elliott State Forest
-  1000 Road
-  Timber Sale Area
-  Existing Roads

Approximate Net Acreage  
 Area 1 - 54 acres  
 Area 2 ROW - 1 acre  
 Total - 55 acres

EXHIBIT "A"  
 Vicinity Map  
 OF TIMBER SALE NO.  
 341-06-91  
 BOWL BOUND BEAVER  
 T24S, R11W, SECTION 2,  
 W.M., COOS COUNTY, OREGON

Approx. Scale 1" = 1000'

