

**EXHIBIT "A"**  
VICINITY MAP  
OF TIMBER SALE CONTRACT NO. 341-06-88 OSWEG ALDER NO. 2  
CLATSOP COUNTY, OREGON



Approx. 6 Miles  
to Highway 202



Nehalem River

Highway 108


33

34

T5N, R7W  
T4N, R7W

MP  
21

Approx. 21 Miles  
to Cannon Beach JCT








MP  
22

Highway 26

3

Osweg Creek Road

- LEGEND**
-  Section Lines
  -  Paved Roads
  -  Existing Surfaced Roads
  -  Streams
  -  Sale Area

### EXHIBIT "A"

OF TIMBER SALE CONTRACT NO. 341-06-88  
OSWEG ALDER NO. 2  
PORTIONS OF SECTION 33  
OF T5N, R7W, W.M.,  
CLATSOP COUNTY, OREGON

APPROXIMATE NET ACREAGE  
Area 1 (MC) - 22 Acres  
Total Sale Acres - 22

Approximate Scale = 1":1000'

500 0 500 1000 Feet

#### LEGEND

- ..... Timber Sale Boundary
- ==== Surfacd Existing Road
- ==== Paved Road
- - - - Property Line
- ◊ Known Land Survey Corner
- ~ Type F Stream
- ~ Type N Stream
- /// Reforestation Area
- D Domestic Water Source
- Controlled Felling Area
- Green Tree Retention Area
- Non-stocked Area
- Gate

