

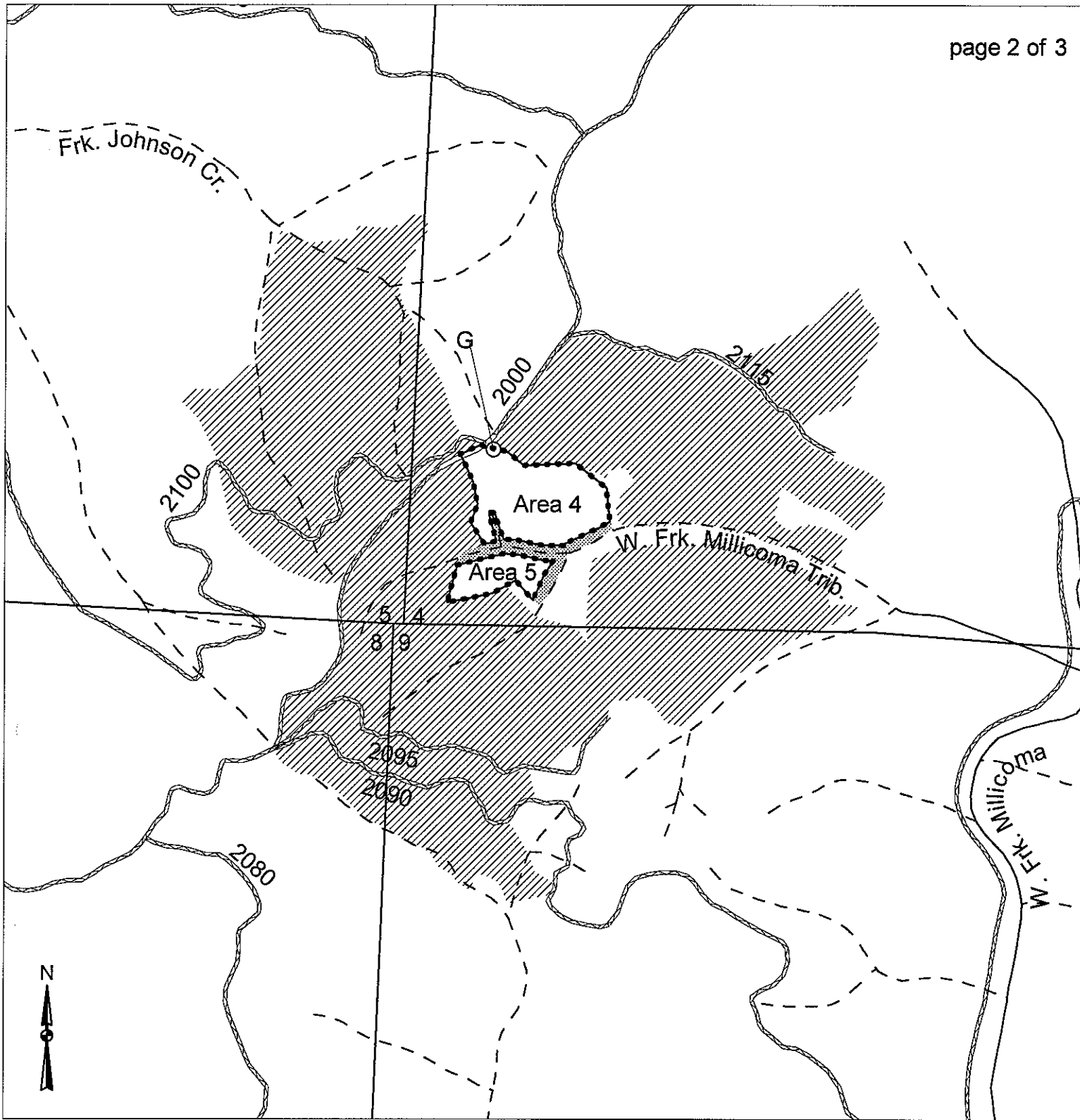
LEGEND

	Dry Ridge Stockpile
	Project Point
	Waste Area
	Landing
	Section Line
	State Maintained Road
	Purchaser Maintained Road
	New Road Construction
	Sale Boundary
	Type F Stream
	Type N Stream
	Seasonally Restricted Area
	Reforestation
	Stream Buffer

EXHIBIT "A"
 OF TIMBER SALE CONTRACT NO.
 341-06-83
 TROUT HEAD AREAS 1, 2 & 3
 PORTIONS OF SECTIONS 27 & 28
 T23S, R11W
 W.M. COOS COUNTY, OREGON

Area	Acres
1	26
2	02
3	10
4	14
5	04
Total	56





LEGEND

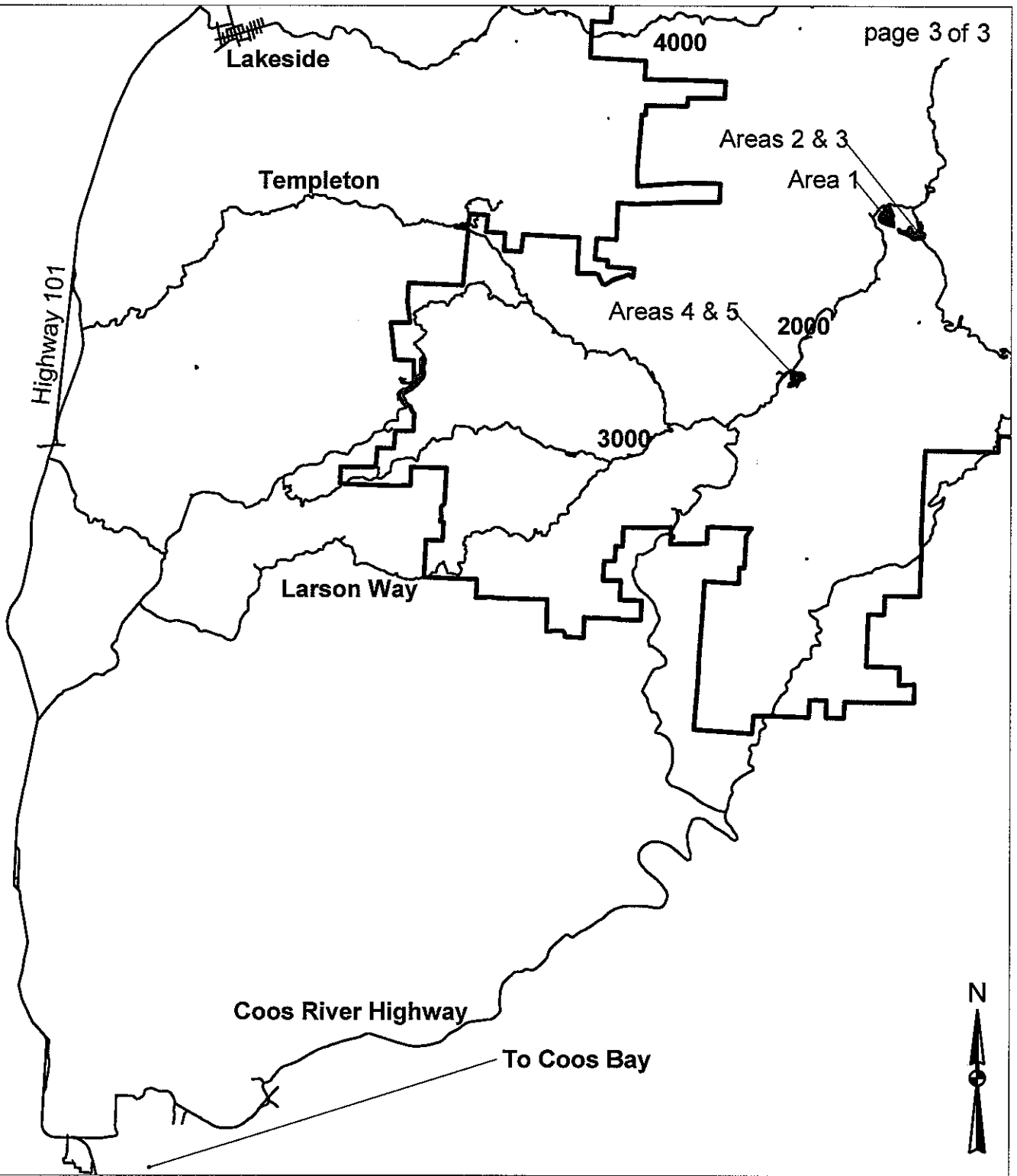
- Landing
- ▬ State Maintained Road
- ▬ Purchaser Maintained Road
- ▭ Section Line
- ▬ Sale Boundary
- ▬ Type F Stream
- ▬ Type N Stream
- ▨ Reforestation
- ▩ Stream Buffer

EXHIBIT "A"
 OF TIMBER SALE CONTRACT NO.
 341-06-83
 TROUT HEAD AREAS 4 & 5
 PORTIONS OF SECTION 4
 T24S, R11W. W.M. COOS COUNTY, OREGON



APPROX. SCALE: 1" = 1000'

Area	Acres
1	26
2	02
3	10
4	14
5	04
Total	56






Area	Acres
1	26
2	02
3	10
4	14
5	04
Total	56

Vicinity Map

OF TIMBER SALE CONTRACT NO.
 341-06-83
 TROUT HEAD
 PORTIONS OF SECTIONS 27 & 28
 T23S, R11W
 &
 PORTIONS OF SECTION 4
 T24S, R11W, W.M. COOS COUNTY, OREGON

LEGEND

-  ESF Boundary Line
-  Trout Head Timber Sale
-  Mainline roads



Approx. Scale: 1" = 2mi.