


- Sale Boundary
- Construct
- State Maintained
- Purchaser Maintained
- Project points
- Landing
- Project Point
- streams
- Type F Perennial
- Type N Perennial
- Type N Seasonal
- Green Tree Retention
- Green Tree Retention
- Stream buffers
- Right of Way Boundary



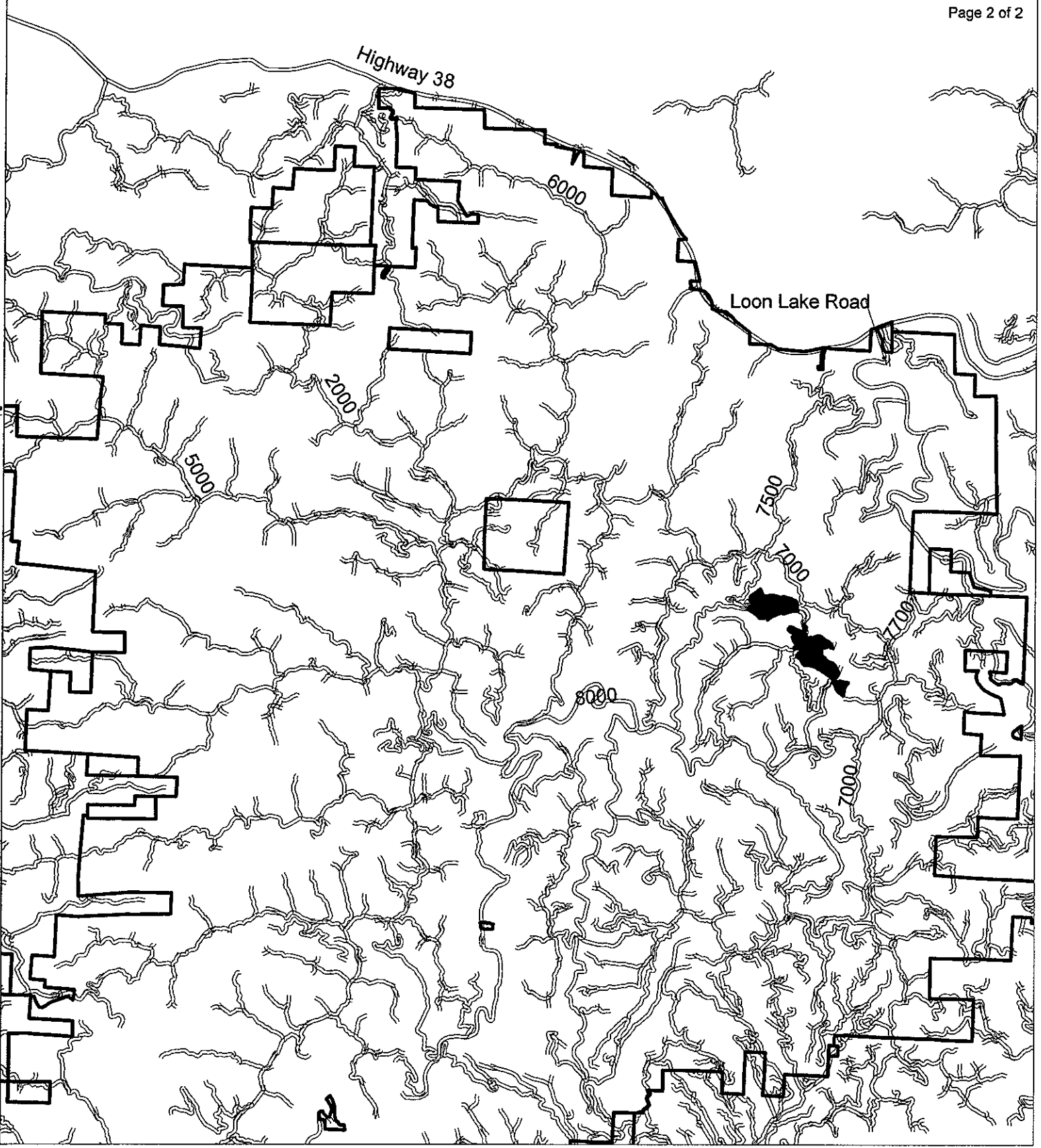
Approximate Net Acreage
 Area 1 - 69 acres
 Area 2 - 91 acres
 Area 3 - 9 acres
 Area 4 R/W - <1 acre
 Area 5 R/W - <1 acre
 Total - 169 harvest acres




EXHIBIT "A"
 OF TIMBER SALE NO.
 341-06-69
 FISH DIVIDED
 T23S, R10W, PORTIONS OF SECTIONS
 4 AND 5, W.M., COOS COUNTY, OREGON




Approx. Scale 1" = 1000'

The information shown on this map depicts approximate locations. Exact locations of features represented by map symbols shall be determined on site and shall depend upon the conditions that exist on site. Activities will be conducted based upon features determined on site rather than features shown on this map.



-  Elliott State Forest Boundary
-  Roads
-  Timber Sale



**EXHIBIT "A" VICINITY MAP
OF TIMBER SALE NO.
341-06-69
FISH DIVIDED
T23S, R10W, PORTIONS OF SECTIONS
4 AND 5, W.M., COOS COUNTY, OREGON**

The information shown on this map depicts approximate locations. Exact locations of features represented by map symbols shall be determined on site and shall depend upon the conditions that exist on site. Activities will be conducted based upon features determined on site rather than features shown on this map