


EXHIBIT A

Timber Sale Contract
 No. 341-06-62
 Relay Tower
 Portions of Sections 34 and 35,
 T1N, R8W, and Sections 1, 2,
 3, and 4, T1S, R8W, W.M.
 Tillamook County, Oregon

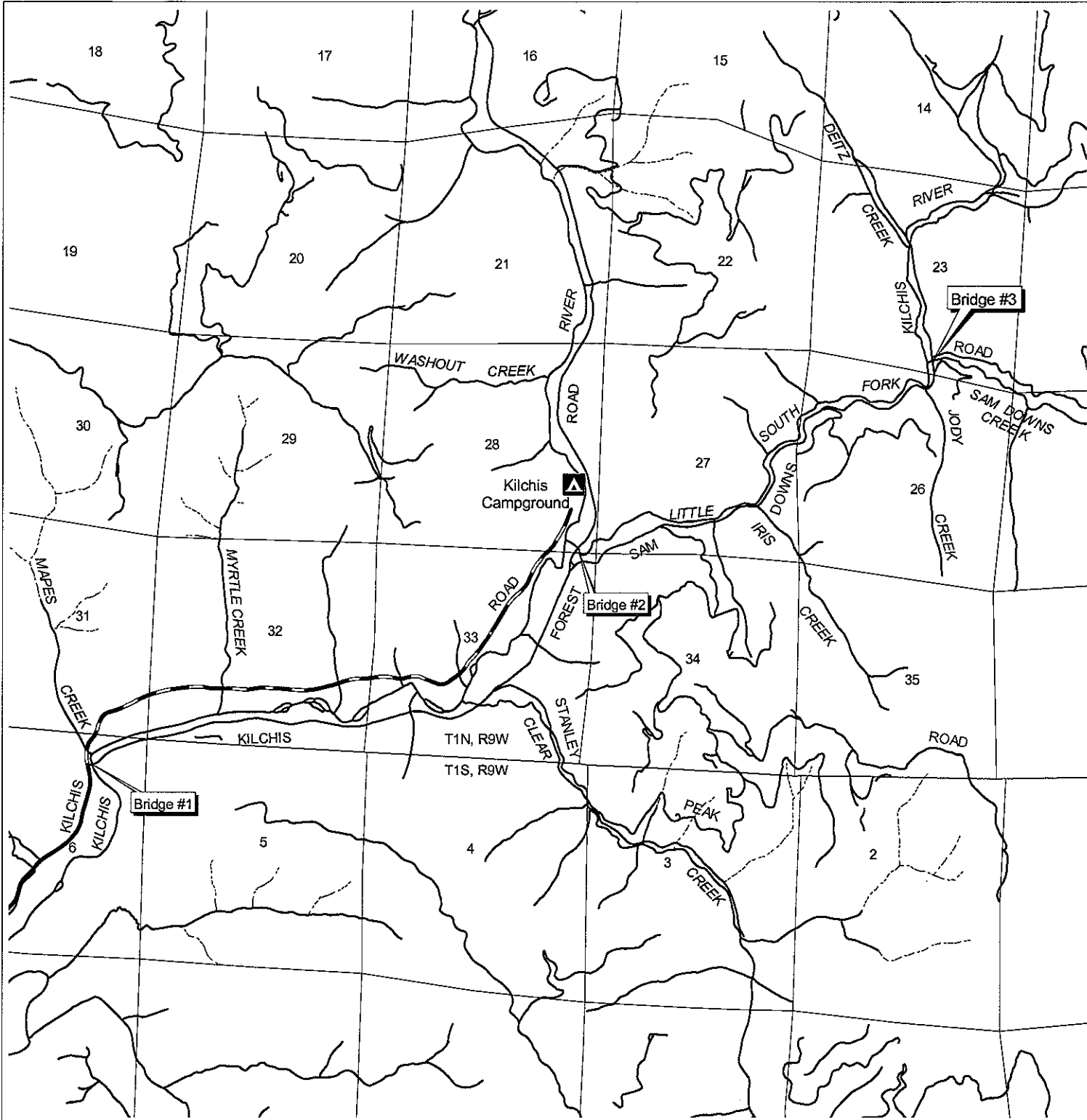
Area	Type of Operation	Acres	
		Gross	Net
1	Modified clearcut	198	174
2	Retention cut	160	137
3	Retention cut	194	186
4	Modified clearcut	239	227
Total		791	724



Tillamook District GIS
 11-14-2005

This product is for informational use and may not have been prepared for, or suitable for legal, engineering, or surveying purposes.



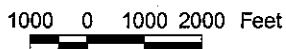


- Perennial Type-F stream
- - - Perennial Type-N stream
- === Unsurfaced road
- ==== Surfaced road
- State/Federal highway
- Legacy road
- - - Road construction
- County road

**PROJECT 4
Bridge Maintenance**

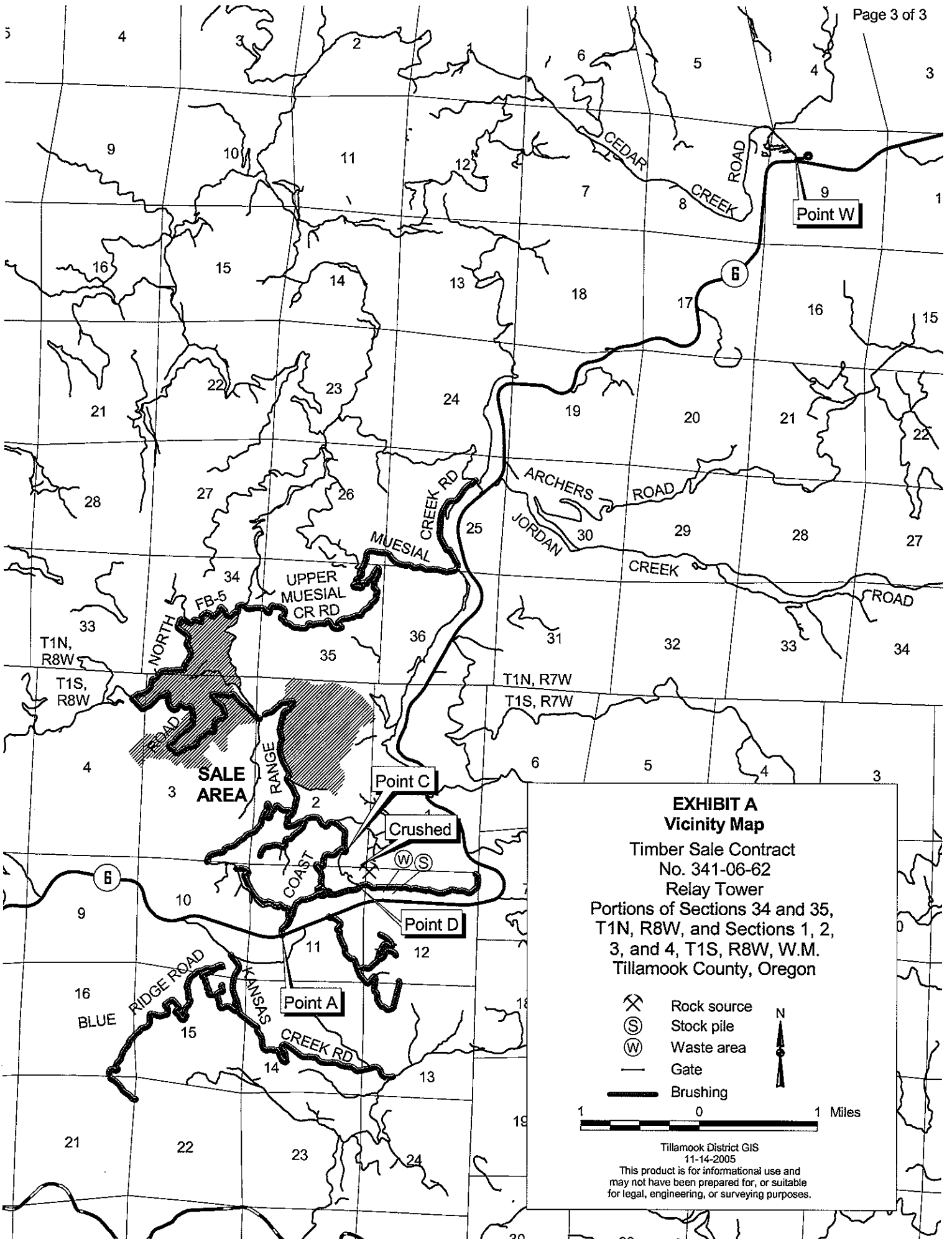
Timber Sale Contract
No. 341-06-62
Relay Tower

Portions of Sections 34 and 35,
T1N, R8W, and Sections 1, 2,
3, and 4, T1S, R8W, W.M.
Tillamook County, Oregon








Tillamook District GIS
11-14-2005

This product is for informational use and may not have been prepared for, or suitable for legal, engineering, or surveying purposes.



**EXHIBIT A
Vicinity Map**

Timber Sale Contract
No. 341-06-62
Relay Tower
Portions of Sections 34 and 35,
T1N, R8W, and Sections 1, 2,
3, and 4, T1S, R8W, W.M.
Tillamook County, Oregon

-  Rock source
-  Stock pile
-  Waste area
-  Gate
-  Brushing



Tillamook District GIS
11-14-2005

This product is for informational use and
may not have been prepared for, or suitable
for legal, engineering, or surveying purposes.