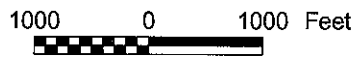


- Rock source
- Stock pile
- Waste area
- Bridge
- Gate
- Survey corner
- Domestic water supply intake
- Buffer
- Area boundary
- Sale boundary
- Ownership boundary
- Perennial Type-F stream
- Perennial Type-N stream
- Unsurfaced road
- Surfaced road
- State/Federal highway
- Legacy road
- Blocked road
- Road construction
- County road
- OHV trail
- Non-motorized trail
- Transmission line

EXHIBIT A
 Timber Sale Contract No. 341-06-44
 Tin Tank
 Portions of Sections 2, 3, 4, 9, 10,
 11, 13, 14, 15, 23 and 24,
 T2N, R8W, W. M.
 Tillamook County, Oregon

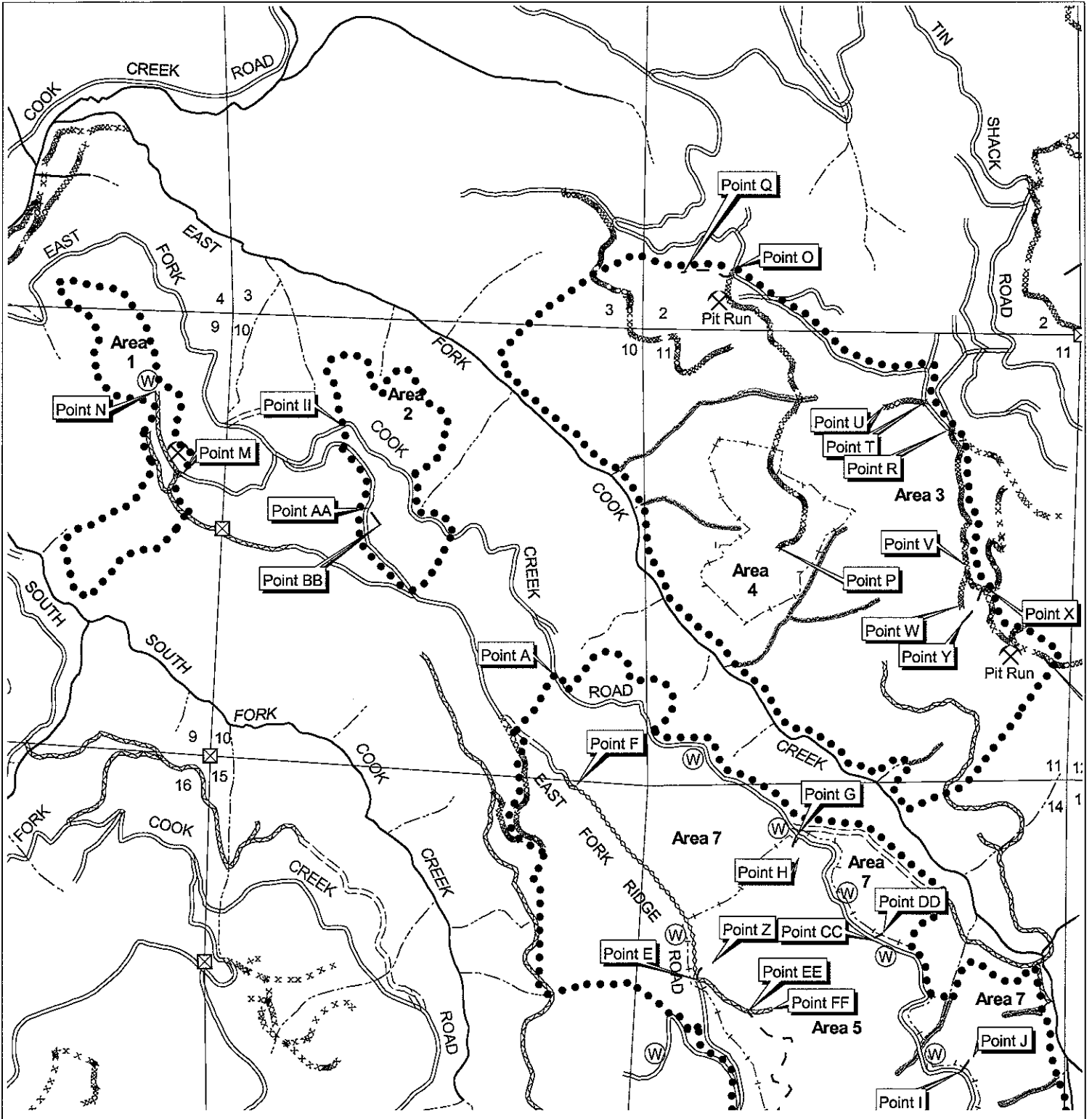


Tillamook District GIS
 12-19-2005

This product is for informational use and
 may not have been prepared for, or suitable
 for legal, engineering, or surveying purposes.

Area	Type of Operation	Acres	
		Gross	Net
1	Retention cut	52	39
2	Partial cut	52	39
3	Partial cut	457	171
4	Modified clearcut	49	47
5	Retention cut	218	216
6	Partial cut	200	138
7	Partial cut	358	294
Total		1386	944





- Rock source
- Stock pile
- Waste area
- Bridge
- Gate
- Survey corner
- Domestic water supply intake
- Buffer
- Area boundary
- Sale boundary
- Ownership boundary
- Perennial Type-F stream
- Perennial Type-N stream
- Unsurfaced road
- Surfaced road
- State/Federal highway
- Legacy road
- Blocked road
- Road construction
- County road
- OHV trail
- Non-motorized trail
- Transmission line

EXHIBIT A

Timber Sale Contract No. 341-06-44
 Tin Tank
 Portions of Sections 2, 3, 4, 9, 10,
 11, 13, 14, 15, 23 and 24,
 T2N, R8W, W. M.
 Tillamook County, Oregon

1000 0 1000 Feet



Tillamook District GIS
 12-19-2005

This product is for informational use and
 may not have been prepared for, or suitable
 for legal, engineering, or surveying purposes.

Area	Type of Operation	Acres	
		Gross	Net
1	Retention cut	52	39
2	Partial cut	52	39
3	Partial cut	457	171
4	Modified clearcut	49	47
5	Retention cut	218	216
6	Partial cut	200	138
7	Partial cut	358	294
Total		1386	944



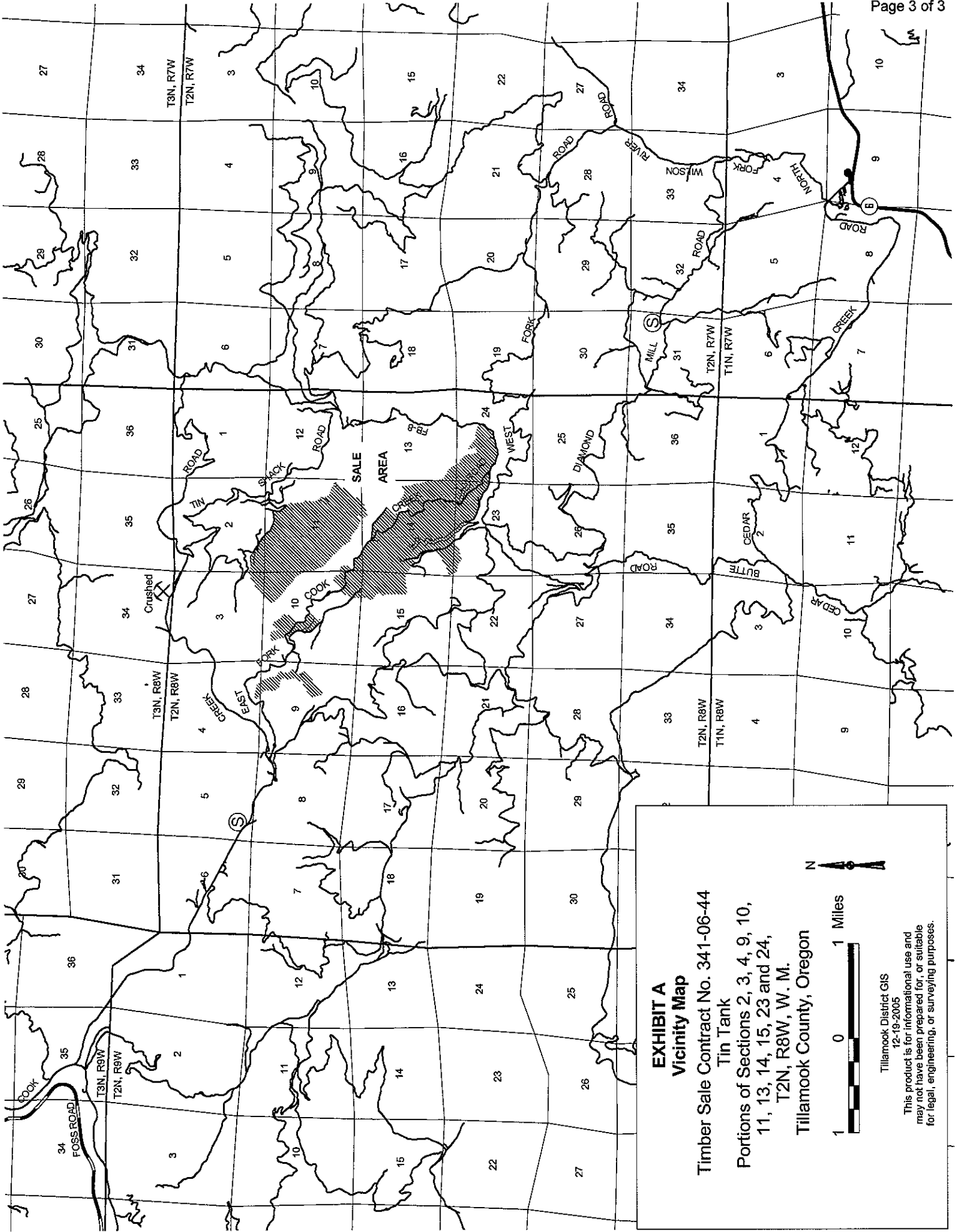


EXHIBIT A
Vicinity Map
 Timber Sale Contract No. 341-06-44
 Tin Tank
 Portions of Sections 2, 3, 4, 9, 10,
 11, 13, 14, 15, 23 and 24,
 T2N, R8W, W. M.
 Tillamook County, Oregon

1 0 1 Miles

Tillamook District GIS
 12-19-2005

This product is for informational use and
 may not have been prepared for, or suitable
 for legal, engineering, or surveying purposes.