


- Rock source
- Stock pile
- Waste area
- Blocked
- Turnaround
- Bridge
- Gate
- Survey corner
- Domestic water supply
- Modified Clearcut or Partial Cut
- Retention Cut
- Buffer
- Area boundary
- Sale boundary
- Ownership boundary
- Perennial Type-F stream
- Perennial Type-N stream
- Unsurfaced road
- Surfaced road
- State highway
- Abandoned road
- Road construction
- County road
- OHV trail
- Non-motorized trail
- Transmission line

EXHIBIT A
 Timber Sale Contract No. 341-06-42
 New Miami
 Portions of Section 2,
 T1N, R10W, W. M.
 Tillamook County, Oregon






Area	Type of Operation	Acres Sale Net
1	Modified clearcut	44 37



Tillamook District GIS
 7-11-2005
 This product is for informational use and may not have been prepared for, or suitable for legal, engineering, or surveying purposes.



EXHIBIT A
Vicinity Map
Timber Sale Contract No. 341-06-42
New Miami
Portions of Section 2,
T1N, R10W, W. M.
Tillamook County, Oregon

-  Rock source
-  Stock pile
-  Waste area
-  Truck turn-around
-  Gate

 ODF owenship

1000 0 1000 2000 Feet



Tillamook District GIS
7-11-2005

This product is for informational use and
may not have been prepared for, or suitable
for legal, engineering, or surveying purposes.

