

- Rock source
- Stock pile
- Waste area
- Bridge
- Gate
- Survey corner
- Domestic water supply
- Buffer
- Area boundary
- Sale boundary
- Ownership boundary
- Perennial Type-F stream
- Perennial Type-N stream
- Unsurfaced road
- Surfaced road
- State highway
- Legacy road
- Blocked
- Road construction
- County road
- OHV trail
- Non-motorized trail
- Transmission line

EXHIBIT A
Timber Sale Contract No. 341-06-41
Roger Fox
Portions of Section 31, T1N, R7W,
Section 1, T1S, R8W, and
Sections 5 and 6, T1S, R7W, W. M.
Tillamook County, Oregon

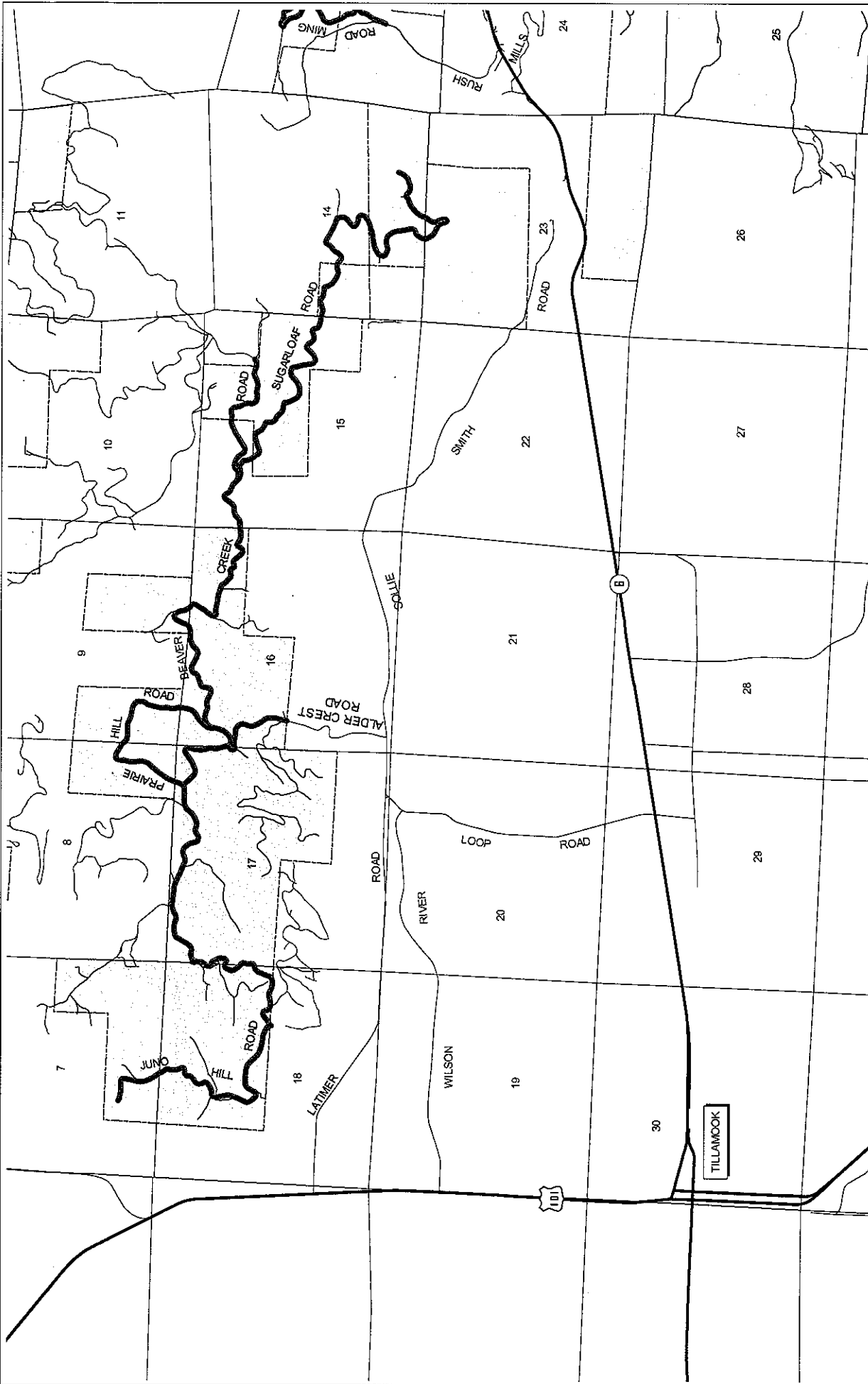


Tillamook District GIS
02-03-2006

This product is for informational use and
may not have been prepared for, or suitable
for legal, engineering, or surveying purposes.

Area	Type of Operation	Acres	
		Gross	Net
1A	Retention cut	77	71
1B	Modified clearcut	44	42
2	Partial cut	14	14
3	Retention cut	30	26
4	Retention cut	63	56
5	Modified clearcut	8	8
6	Modified clearcut	40	33
7	Modified clearcut	28	26
8	Modified clearcut	12	11
Total		316	287





Tillamook District GIS
02-03-2006

This product is for informational use and may not have been prepared for, or suitable for legal, engineering, or surveying purposes.

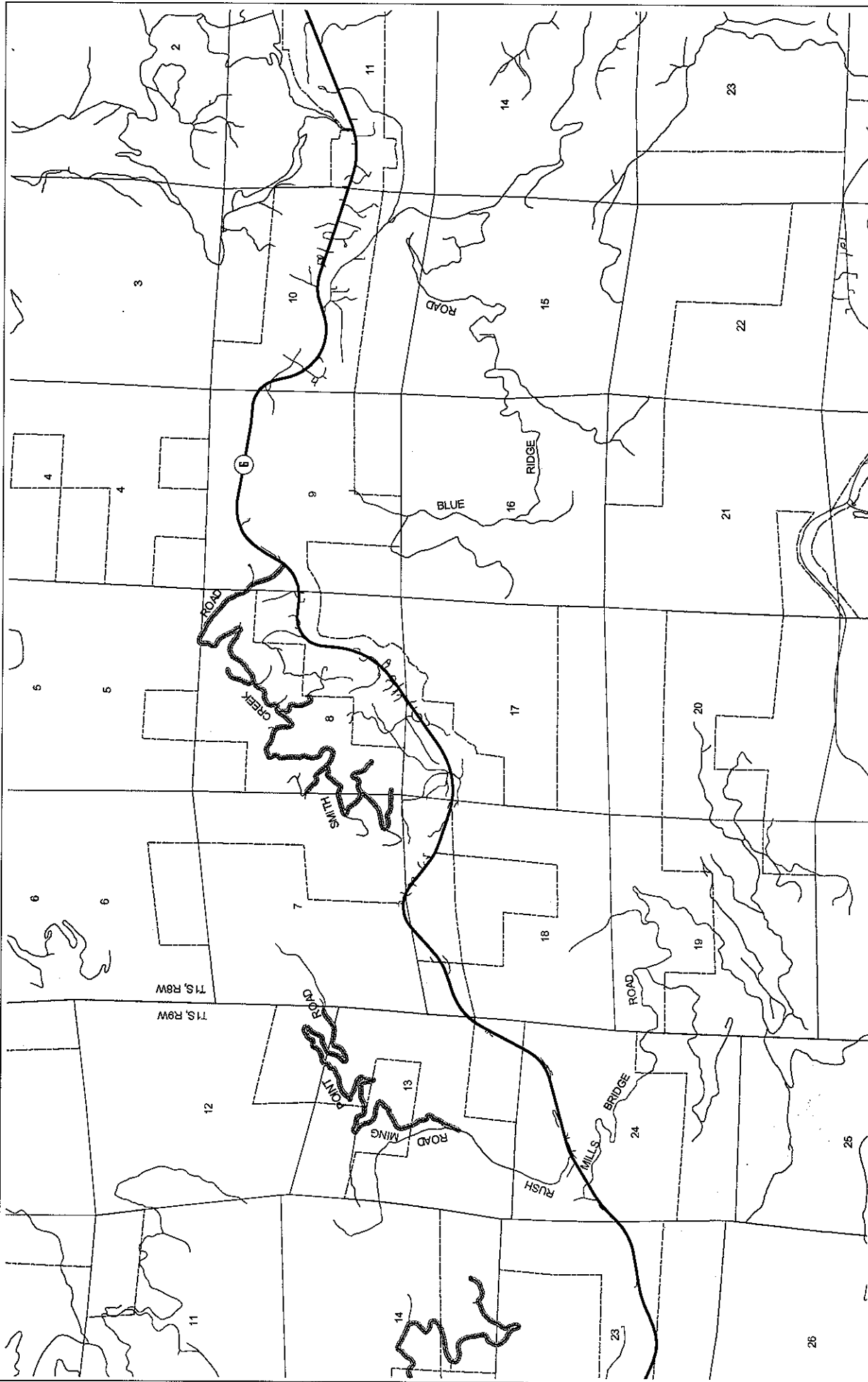


BRUSHING
 Timber Sale Contract No. 341-06-41
 Roger Fox
 Portions of Section 31, T1N, R7W,
 Section 1, T1S, R8W, and
 Sections 5 and 6, T1S, R7W, W. M.
 Tillamook County, Oregon



— Road brushing required

- - - ODF ownership





Tillamook District GIS
02-03-2006

This product is for informational use and may not have been prepared for, or suitable for legal, engineering, or surveying purposes.



BRUSHING
 Timber Sale Contract No. 341-06-41
 Roger Fox
 Portions of Section 31, T1N, R7W,
 Section 1, T1S, R8W, and
 Sections 5 and 6, T1S, R7W, W. M.
 Tillamook County, Oregon



-  Road brushing required
-  ODF ownership

