
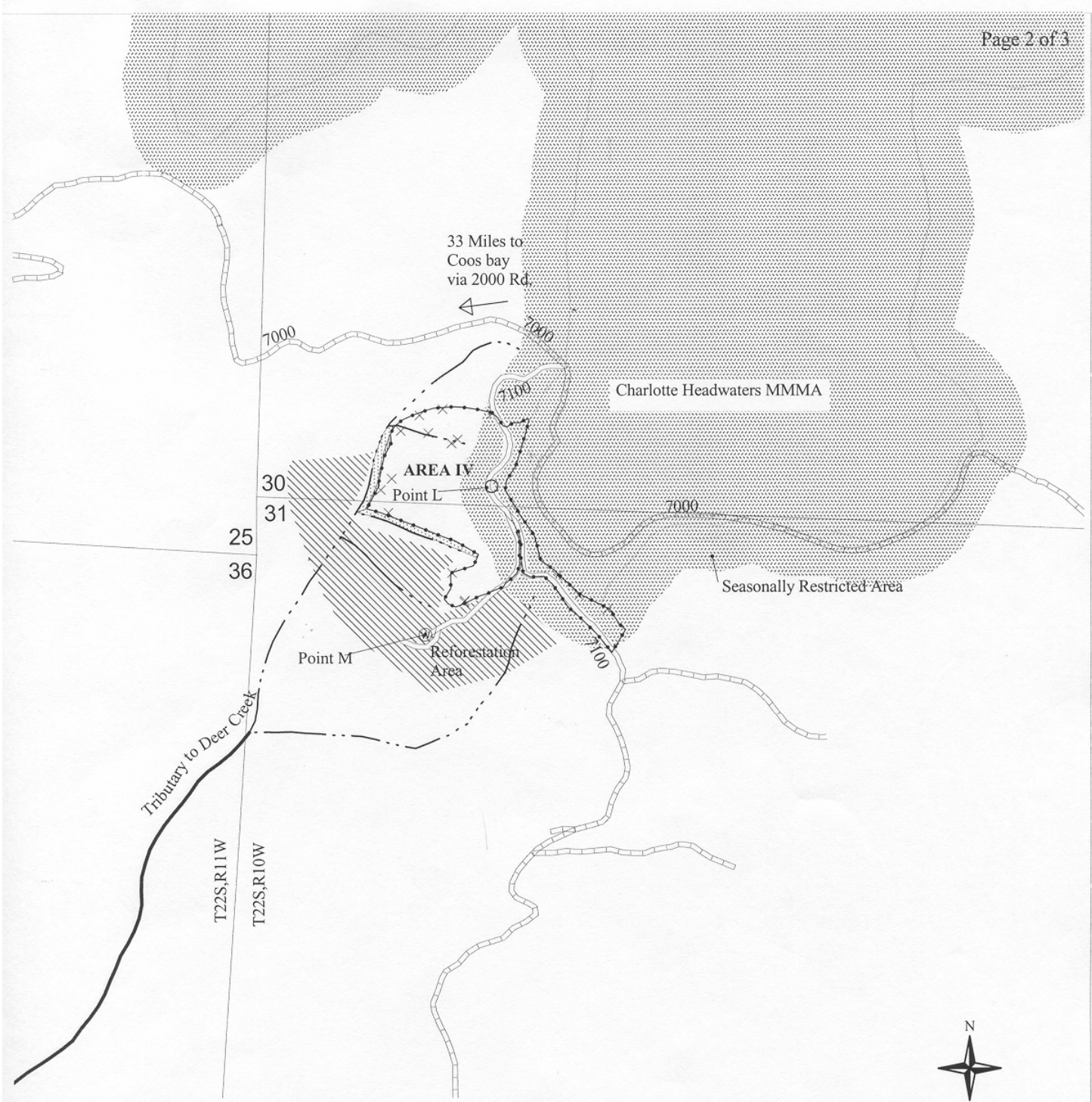


EXHIBIT "A"
 OF TIMBER SALE NO.
 341-06-19
 LONE DEER
 PORTIONS OF SECTIONS 30 AND 31, T22S, R10W,
 PORTIONS OF SECTIONS 25, 35, AND 36, T22S, R11W,
 DOUGLAS COUNTY, OREGON
 AND PORTIONS OF SECTIONS 2 AND 3, T23S, R11W, W.M.
 COOS COUNTY, OREGON

APPROX. SCALE 1" = 1000'

APPROXIMATE NET ACREAGE	
Area I	4
Area II	3
Area III	15
Area IV	27
Total	49





33 Miles to
Coos bay
via 2000 Rd.

Charlotte Headwaters MMMA

AREA IV

Point L

Seasonally Restricted Area

Reforestation
Area

Point M

Tributary to Deer Creek

T22S, R11W

T22S, R10W


30
31
25
36



- Sale Boundary
- Project Points
- Landing
- Project Pt
- Waste Area
- New Construction
- State Maintained Roads
- Sections
- Purchaser Maintained Roads
- Streams
- Type F Perennial
- Type N Perennial
- Type N Seasonal
- Green Tree Retention
- Individual GTR
- Seasonal Restriction Area
- Riparian Buffer
- Reforestation

EXHIBIT "A"
 OF TIMBER SALE NO.
 341-06-19
 LONE DEER
 PORTIONS OF SECTIONS 30 AND 31, T22S, R10W,
 PORTIONS OF SECTIONS 25, 35, AND 36, T22S, R11W,
 DOUGLAS COUNTY, OREGON
 AND PORTIONS OF SECTIONS 2 AND 3, T23S, R11W, W.M.
 COOS COUNTY, OREGON

APPROX. SCALE 1" = 1000'



APPROXIMATE NET
ACREAGE

Area I	4
Area II	3
Area III	15
Area IV	27

Total	49
-------	----

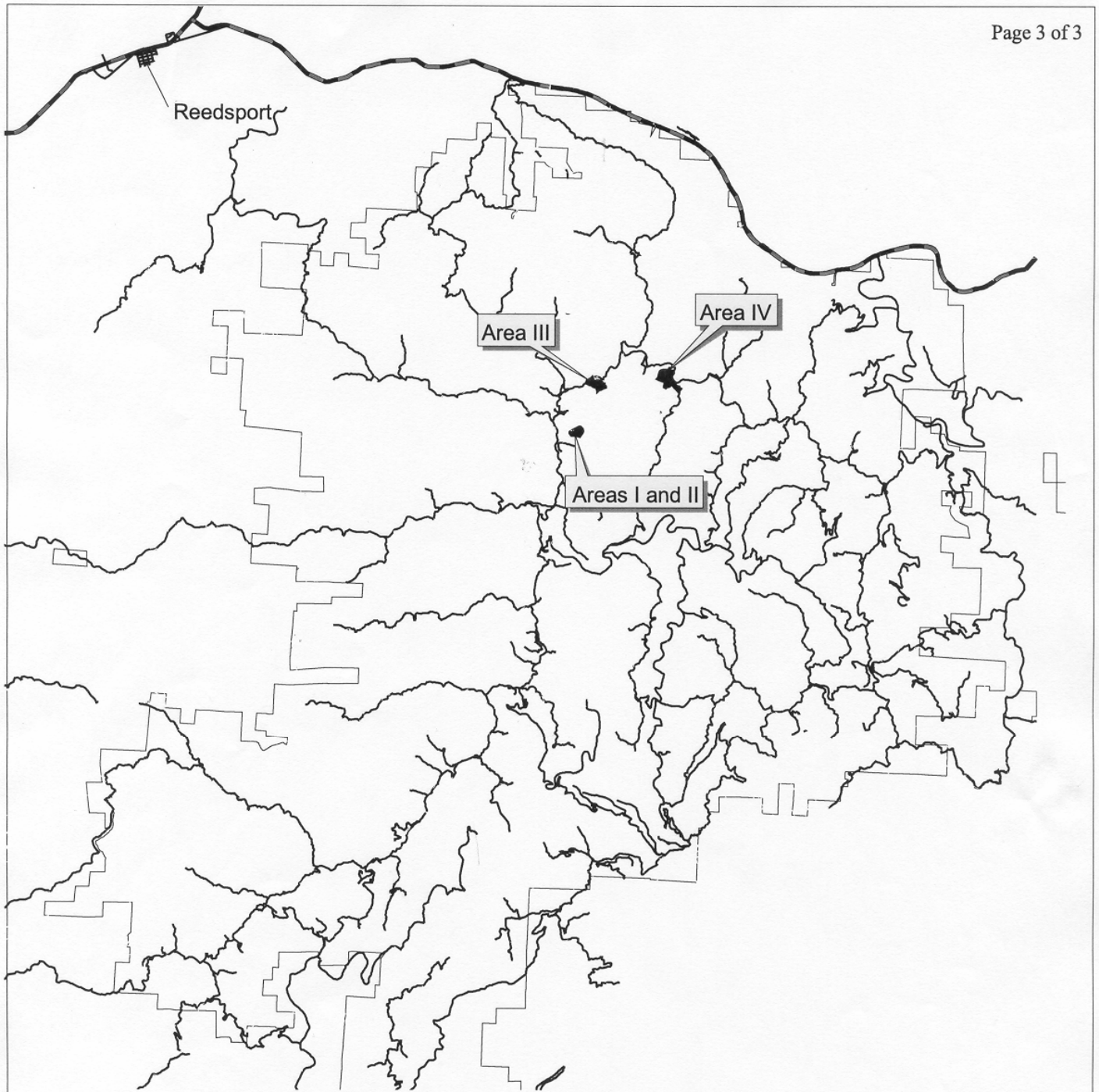


EXHIBIT "A"
Vicinity Map

OF TIMBER SALE NO.

341-06-19

LONE DEER

PORTIONS OF SECTIONS 30 AND 31, T22S, R10W,
 PORTIONS OF SECTIONS 25, 35, AND 36, T22S, R11W,
 DOUGLAS COUNTY, OREGON
 AND PORTIONS OF SECTIONS 2 AND 3, T23S, R11W, W.M.
 COOS COUNTY, OREGON



- Sale Area
- Roads
- All Weather Highway
- Seasonal Road
- Elliott State Forest



APPROXIMATE NET ACREAGE	
Area I	4
Area II	3
Area III	15
Area IV	27
Total	49