

LEGEND

- (W) Waste Area
- (S) Stockpile Location
- (O) Landing
- (+) Project Points
- (+/-) Posted Sale Boundary
- (~) Elliott State Forest Boundary
- Roads**
- (=) State Maintained Road
- (=) Purchaser Maintained Road
- (=) New Road Construction
- (=) Right of Way Boundary
- Streams**
- (~) Type F Perennial
- (~) Type N Perennial
- (~) Type N Seasonal
- (~) Stream Buffer
- (~) Reforestation Area
- (~) Green Tree Retention Group
- (x) Green Tree Retention
- (x) Seasonally Restricted

APPROXIMATE ACREAGE

AREA I	36
AREA II	2
AREA III R/W	1
TOTAL	39

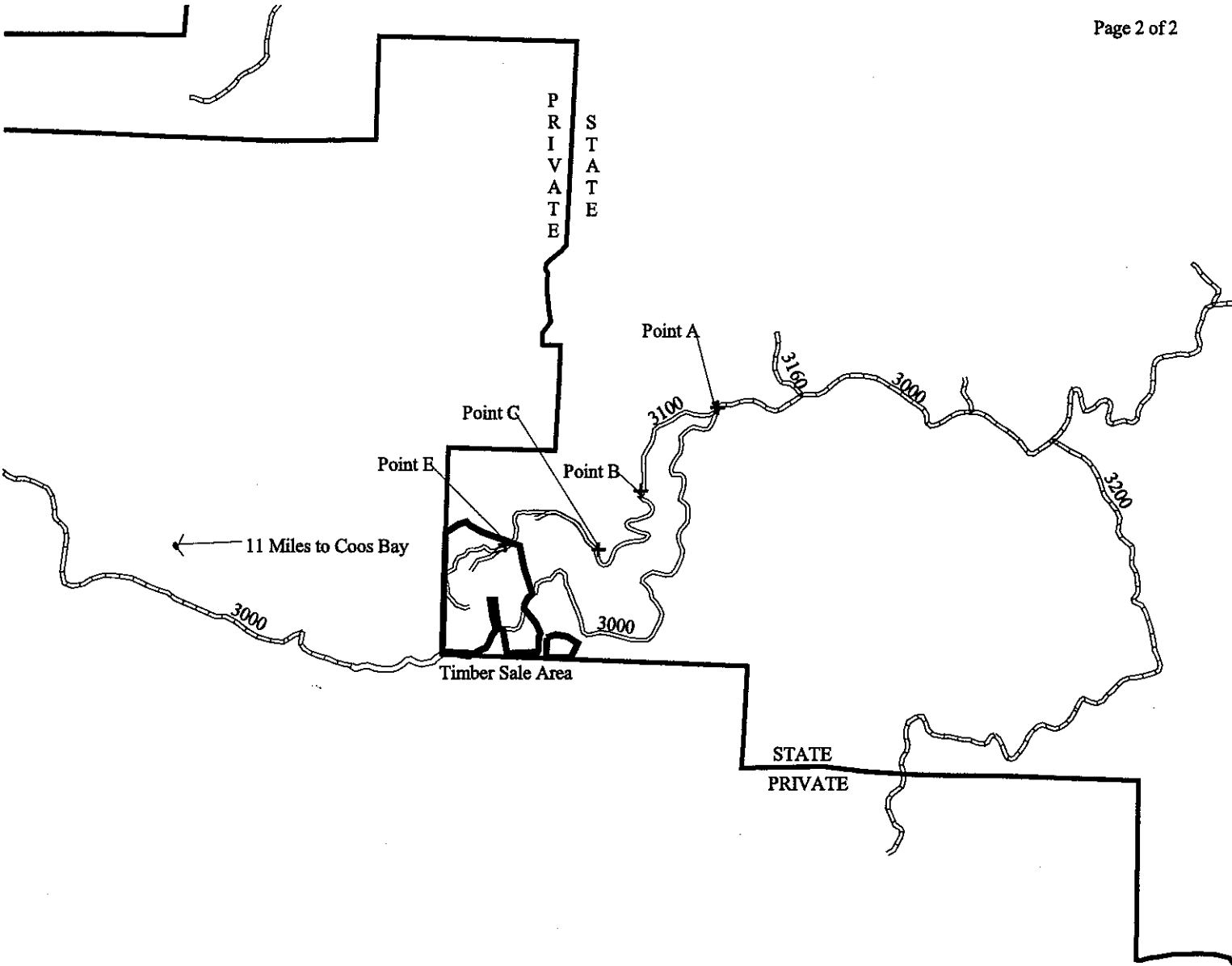
EXHIBIT "A"

**WESTERN SULLIVAN
341-06-18
PORTIONS OF SECTION 22
T24S, R12W, W.M.
COOS COUNTY, OREGON
APPROXIMATELY 39 NET HARVEST ACRES**

APPROX. SCALE: 1"=1000'



The information shown on this Exhibit "A" map are approximate locations. Exact locations of features represented by map symbols shall be determined on site and shall depend upon the conditions that exist on site. Activities shall be conducted based upon features determined on site rather than features shown on this map.



LEGEND







-  Western Sullivan Sale Boundary
-  Project Points
-  Elliott State Boundary
-  Roads
-  State Maintained Road
-  Purchaser Maintianed Road

EXHIBIT "A"

VICINITY MAP
 WESTERN SULLIVAN
 341-06-18
 PORTIONS OF SECTION 22
 T24S, R12W, W.M.
 COOS COUNTY, OREGON
 APPROXIMATELY 39 HARVEST ACRES



SCALE APPROX. 1:24,000

