

- Rock source
- Stock pile
- Waste area
- Blocked
- Culvert removal
- Bridge
- Gate
- Survey corner
- Domestic water supply
- Modified Clearcut or Partial Cut
- Retention Cut
- Buffer
- Area boundary
- Sale boundary
- Ownership boundary
- Perennial Type-F stream
- Perennial Type-N stream
- Unsurfaced road
- Surfaced road
- State highway
- Abandoned road
- Road construction
- County road
- OHV trail
- Non-motorized trail
- Transmission line

**EXHIBIT A**  
**Timber Sale Contract No. 341-06-15**  
**South Burma**  
**Portions of Section 7, T3N, R7W,**  
**and Sections 1, 2, 11, and 12,**  
**T3N, R8W, W. M.**  
**Tillamook County, Oregon**




1000 0 1000 Feet

Tillamook District GIS  
 3-28-2005  
 This product is for informational use and  
 may not have been prepared for, or suitable  
 for legal, engineering, or surveying purposes.

Area	Type of Operation	Acres	
		Sale	Net
1	BOF Partial Cut	197	167
1	CSL Partial Cut	251	210
2	BOF Retention Cut	140	127
2	CSL Retention Cut	23	19
<b>Total</b>		<b>611</b>	<b>523</b>



**EXHIBIT A**  
 Vicinity Map  
 Timber Sale Contract No. 341-06-15  
 South Burma  
 Portions of Section 7, T3N, R7W,  
 and Sections 1, 2, 11, and 12,  
 T3N, R8W, W. M.  
 Tillamook County, Oregon

-  Rock source
-  Stock pile
-  Waste area



Tillamook District GIS  
 3-28-2005

This product is for informational use and  
 may not have been prepared for, or suitable  
 for legal, engineering, or surveying purposes.

