

- ⊗ Rock source
- Ⓢ Stock pile
- Ⓦ Waste area
- ⊗ Blocked
- * Culvert removal
- ⌒ Bridge
- ⌒ Gate
- ⊠ Survey corner
- ▲ Domestic water supply
- Modified Clearcut or Partial Cut
- ▨ Retention Cut
- Buffer
- Area boundary
- Sale boundary
- Ownership boundary
- Perennial Type-F stream
- Perennial Type-N stream
- ==== Unsurfaced road
- Surfaced road
- State highway
- ⌒ Abandoned road
- Road construction
- County road
- ⌒ OHV trail
- Non-motorized trail
- T T Transmission line

EXHIBIT A
Timber Sale Contract No. 341-06-13
Angle Loop No. 1
Portions of Sections 3 and 4,
T3N, R9W, W. M.
Tillamook County, Oregon






Area	Type of Operation	Acres	
		Sale	Net
1A	Partial cut	135	99
1B	Partial cut	18	16
Total		153	115



Tillamook District GIS
 6/27/2005
 This product is for informational use and may not have been prepared for, or suitable for legal, engineering, or surveying purposes.



EXHIBIT A
Vicinity Map
 Timber Sale Contract No. 341-06-13
 Angle Loop No. 1
 Portions of Sections 3 and 4,
 T3N, R9W, W. M.
 Tillamook County, Oregon

-  Rock source
-  Stock pile
-  Waste area
-  Gate
-  ODF ownership

Tillamook District GIS
 6/27/2005
 This product is for informational use and
 may not have been prepared for, or suitable
 for legal, engineering, or surveying purposes.

