

- Rock source
- Stock pile
- Waste area
- Blocked
- Culvert removal
- Bridge
- Gate
- Survey corner
- Domestic water supply
- Modified Clearcut or Partial Cut
- Retention Cut
- Buffer
- Area boundary
- Sale boundary
- Ownership boundary
- Perennial Type-F stream
- Perennial Type-N stream
- Unsurfaced road
- Surfaced road
- State highway
- Abandoned road
- Road construction
- County road
- OHV trail
- Non-motorized trail
- Transmission line

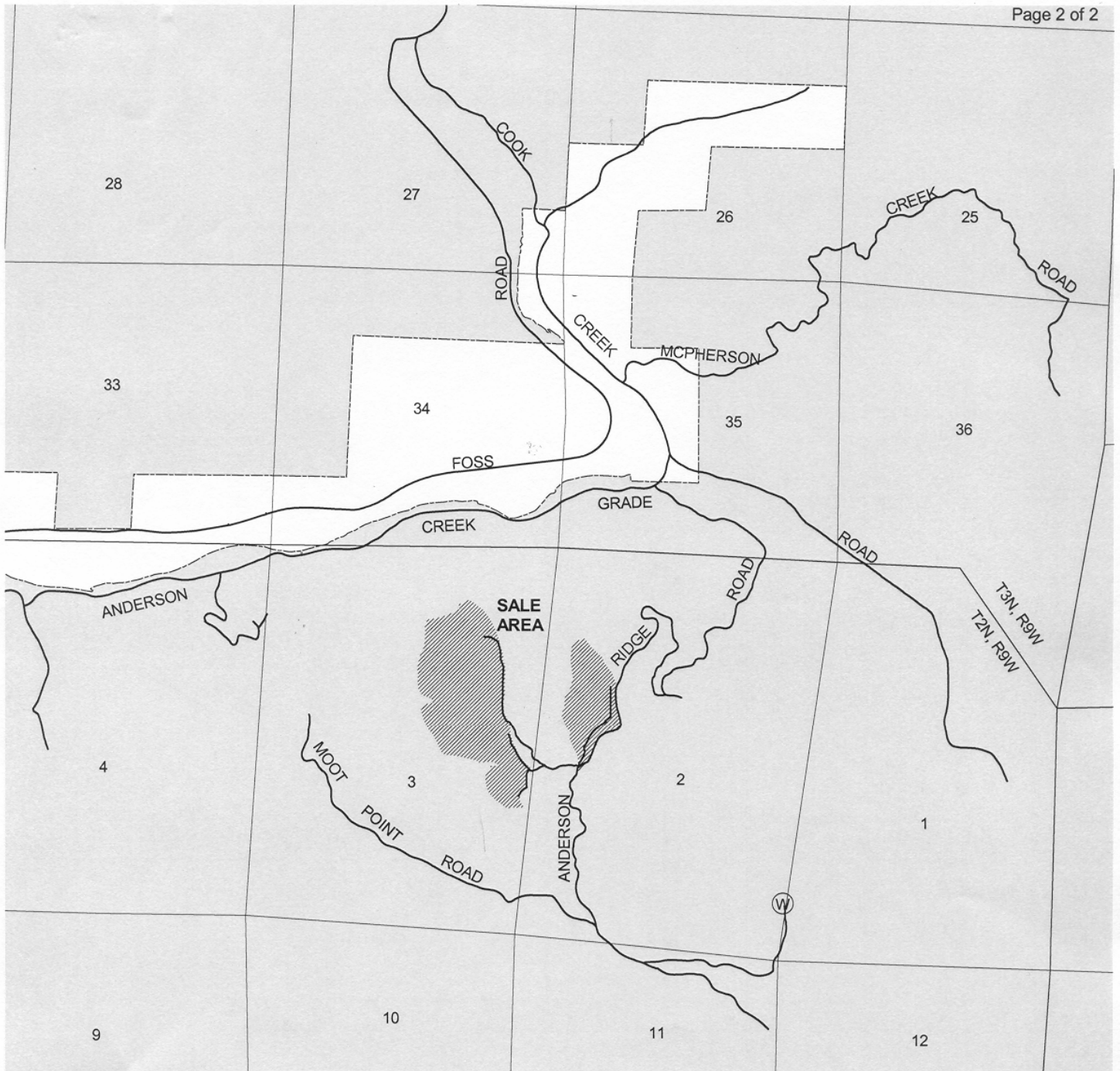
EXHIBIT A
Timber Sale Contract No. 341-06-12
Anderson Point
Portions of Sections 2 and 3
T2N, R9W, W. M.
Tillamook County, Oregon

Area	Type of Operation		Acres	
	Modified Clearcut	Partial Cut	Sale	Net
1	Modified Clearcut		108	102
2	Modified Clearcut		38	31
Total			146	133








Tillamook District GIS
 2-28-05
 This product is for informational use and may not have been prepared for, or suitable for legal, engineering, or surveying purposes.





VICINITY MAP
Timber Sale Contract No. 341-06-12
Anderson Point
Portions of Sections 2 and 3
T2N, R9W, W. M.
Tillamook County, Oregon



-  Rock source
-  Stock pile
-  Waste area
-  Gate
-  ODF owenship



Tillamook District GIS
2-28-05
This product is for informational use and
may not have been prepared for, or suitable
for legal, engineering, or surveying purposes.