

### EXHIBIT "A"

VICINITY MAP  
OF TIMBER SALE CONTRACT NO. 341-06-07 OSWEG ALDER  
CLATSOP COUNTY, OREGON



Approx. 6 Miles  
to Highway 202



Nehalem River


Highway 108

33

34

T5N, R7W  
T4N, R7W

Approx. 21 Miles  
to Cannon Beach JCT



MP  
21






Highway 26

MP  
22

Osweg Creek Road

3

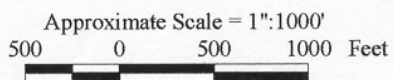
#### LEGEND

-  Section Lines
-  Paved Roads
-  Existing Surfaced Roads
-  Streams
-  Sale Area

### EXHIBIT "A"

OF TIMBER SALE CONTRACT NO. 341-06-07  
OSWEG ALDER  
PORTIONS OF SECTION 33  
OF T5N, R7W, W.M.,  
CLATSOP COUNTY, OREGON

APPROXIMATE NET ACREAGE  
Area 1 (MC) - 31 Acres  
Total Sale Acres - 31



- LEGEND
- ..... Timber Sale Boundary
  - Existing Landings
  - ==== Surfacd Existing Road
  - - - - Property Line
  - ◆ Known Land Survey Corner
  - ~ Type F Stream
  - ~ Type N Stream
  - ⋯ Buffer Zone Boundary
  - /// Reforestation Area
  - D Domestic Water Source
  - Controlled Felling Area
  - Brushy Areas
  - Gate

