

- TIMBER SALE BOUNDARY
- Point for Project Work
- Existing Road - Purchaser Maintained
- Existing Road - State Maintained
- Type F Stream
- Perennial Type N Stream
- Seasonal Type N Stream
- Stream Buffer
- Green Tree Retention Area
- Individual Green Tree Retention
- Reforestation Area
- Marbled Murrelet Management Area

EXHIBIT "A"

OF TIMBER SALE CONTRACT NO.
341-05-69
KELLY FISH OVERLOOK
PORTIONS OF SECTIONS 5 AND 6
T23S, R10W, WM
COOS COUNTY, OREGON

APPROXIMATE ACRES

AREA 1: 13 ACRES
AREA 2: 16 ACRES

TOTAL: 29 NET HARVEST
ACRES



APPROX. SCALE: 1" = 1,000'

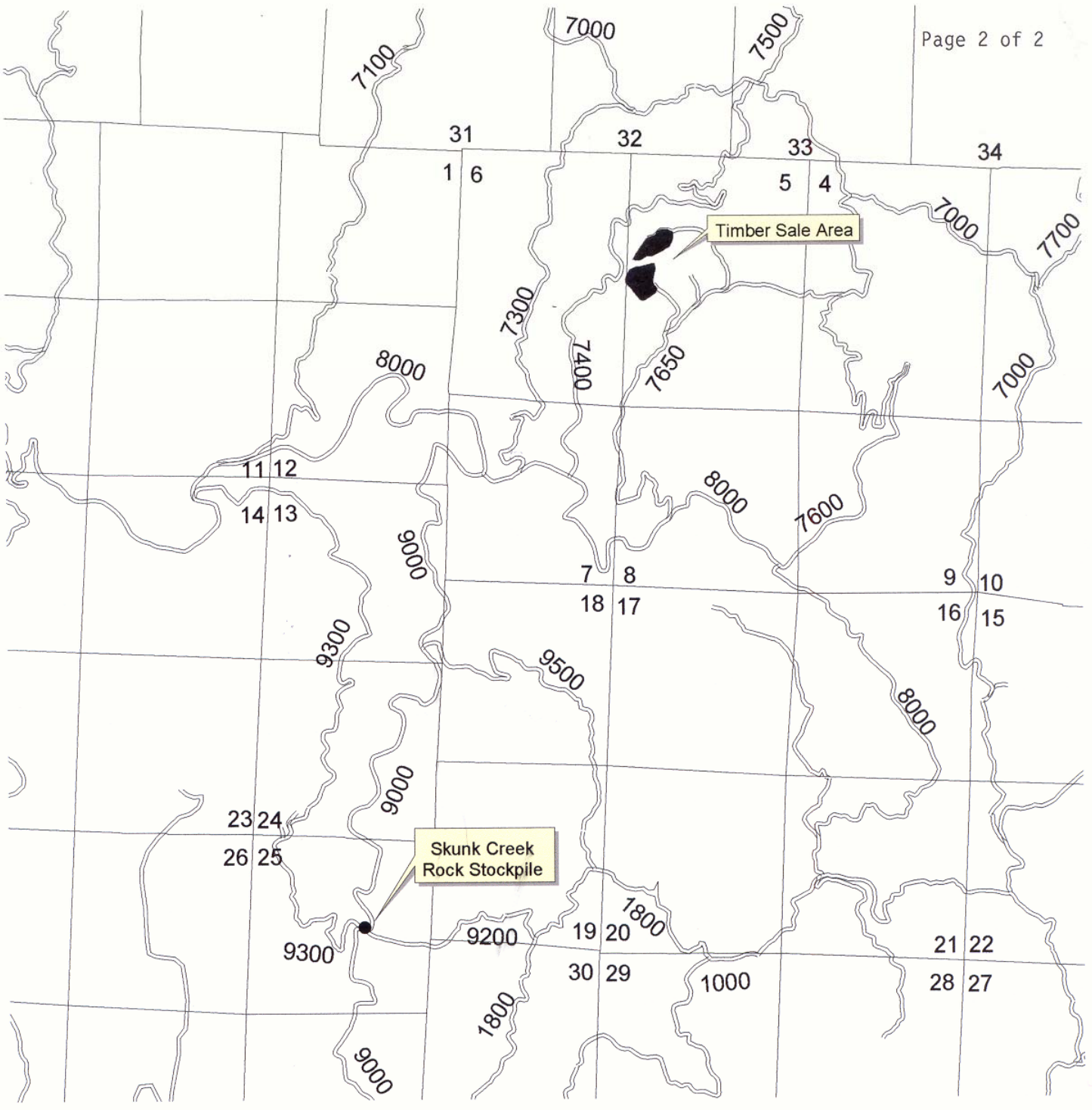




EXHIBIT "A" VICINITY MAP

-  Timber Sale Area
-  Forest Roads

OF TIMBER SALE CONTRACT NO.
341-05-69
KELLY FISH OVERLOOK
PORTIONS OF SECTIONS 5 AND 6
T23S, R10W, WM
COOS COUNTY, OREGON



APPROX. SCALE: 1" = 3/4 MILE