


Legend

- × Green Tree Retention
- ⊕ Project Point
- Landing
- Ⓜ Waste Area
- Sale Boundary
- Roads
 - ▨ Contractor Maintained
 - ▧ State Maintained
- Streams
 - ▧ Type F
 - ▧ Type N
- Reserved Trees
 - ▨ Buffer
 - Green Tree Retention
 - Reproduction

EXHIBIT "A"

OF TIMBER SALE NO.
341-05-68
DRY STULLS
PORTIONS OF SECTIONS 3, 4, AND 9, T24S R11W
AND A PORTION OF SECTION 33 T23S R11W, W. M.
COOS COUNTY, OR

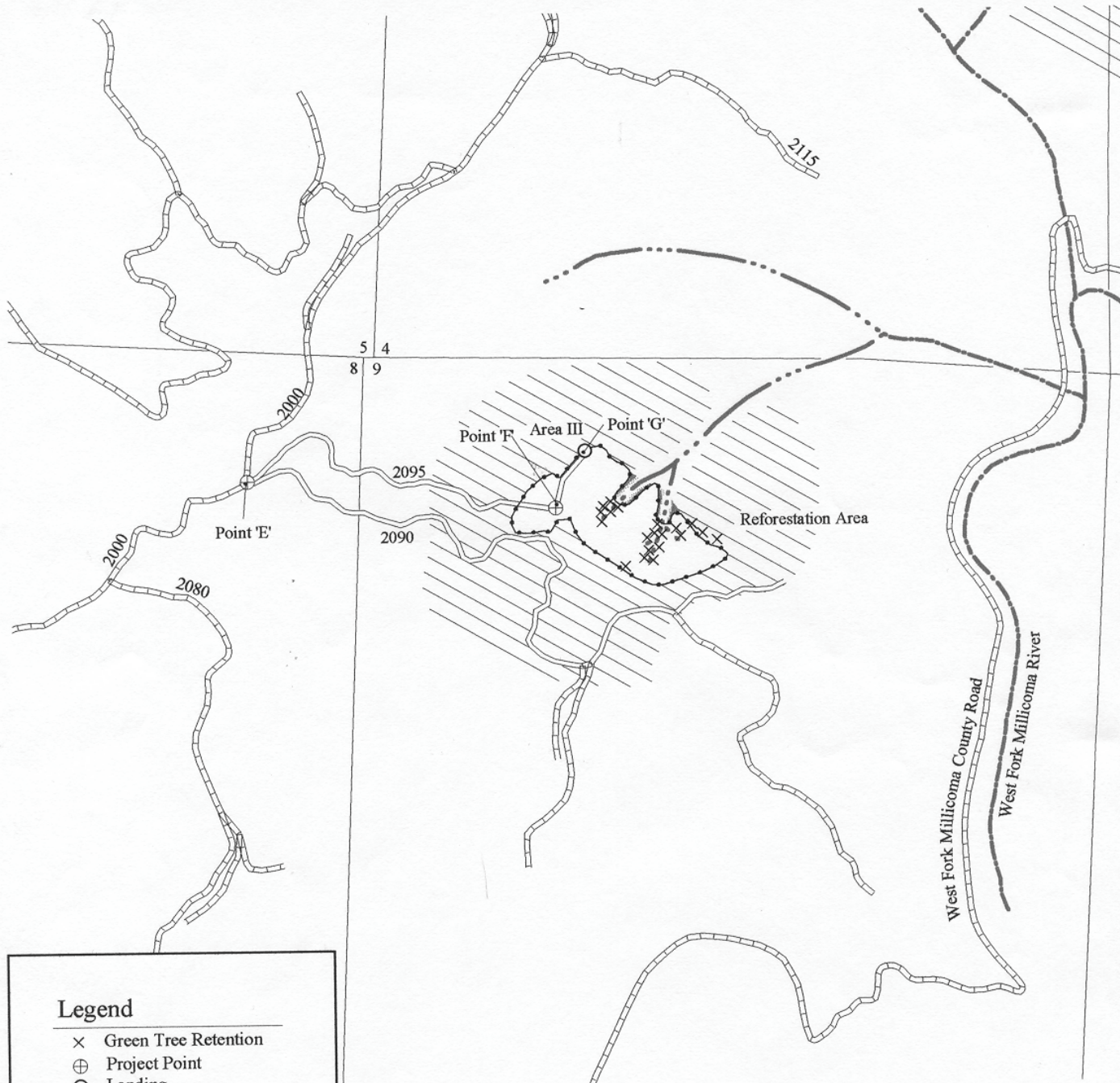
APPROX. SCALE 1" = 1000'



N



Area	Acres	
	Net	Gross
I	4	4
II	51	61
III	15	17
Total	70	82



Legend


- × Green Tree Retention
- ⊕ Project Point
- Landing
- ⊙ Waste Area
- Sale Boundary
- Roads
 - ▤ Contractor Maintained
 - ▥ State Maintained
- Streams
 - ▧ Type F
 - ▨ Type N
- Reserved Trees
 - ▩ Buffer
 - Green Tree Retention
 - ▭ Reproduction

EXHIBIT "A"

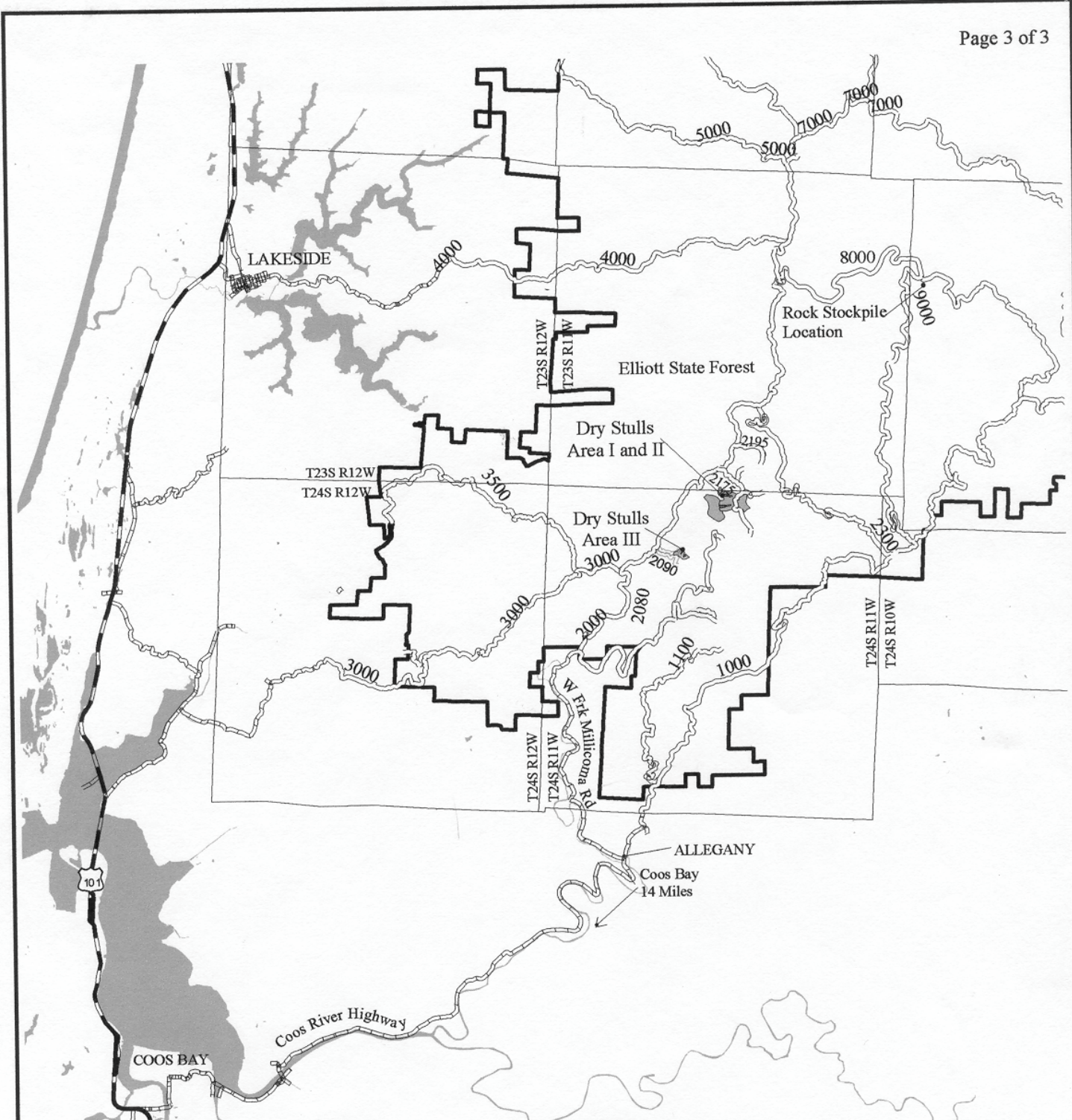
OF TIMBER SALE NO.
341-05-68

DRY STULLS
PORTIONS OF SECTIONS 3, 4, AND 9, T24S R11W
AND A PORTION OF SECTION 33 T23S R11W, W. M.
COOS COUNTY, OR

APPROX. SCALE 1" = 1000'



Area	Acres	
	Net	Gross
I	4	4
II	51	61
III	15	17
Total	70	82



LEGEND

- Townships
- Roads**
 - ▬ County
 - ▬ Highway
 - ▬ Surfaced
 - ▬ Spur Road
 - ▬ Elliott State Forest Boundary
- ▬ Rivers
- ▬ Lakes
- ▬ Dry Stulls
- ▬ Sale Boundary

EXHIBIT "A"
VICINITY MAP
 OF TIMBER SALE CONTRACT NO.
 341-05-68
 DRY STULLS
 PORTION OF SECTION 33, T23S, R11W AND
 PORTIONS OF SECTIONS 3, 4, AND 9, T24S R11W, W.M.,
 COOS COUNTY, OREGON

