

- Rock source
- Stock pile
- Waste area
- Blocked
- Culvert removal
- Bridge
- Gate
- Survey corner
- Domestic water supply
- Modified Clearcut or Partial Cut
- Retention Cut
- Buffer
- Area boundary
- Sale boundary
- Ownership boundary
- Perennial Type-F stream
- Perennial Type-N stream
- Unsurfaced road
- Surfaced road
- State highway
- Abandoned road
- Road construction
- County road
- OHV trail
- Non-motorized trail
- Transmission line

EXHIBIT A  
 Timber Sale Contract No. 341-05-60  
 Two Coals  
 Portions of Sections 1, 2, and 11, T3N, R10W, W. M.  
 Tillamook County, Oregon








Tillamook District GIS  
 1/31/05

This product is for informational use and  
 may not have been prepared for, or suitable  
 for legal, engineering, or surveying purposes.

Area	Type of Operation	Acres	
		Sale	Net
1	Partial Cut	56	49
2	Partial Cut	35	30
<b>Total</b>		<b>91</b>	<b>79</b>



EXHIBIT A  
Vicinity Map  
Timber Sale Contract No. 341-05-60  
Two Coals  
Portions of Sections 1, 2, and 11, T3N, R10W, W. M.  
Tillamook County, Oregon

-  Rock source
-  Stock pile
-  Waste area
-  Gate
-  ODF ownership

Tillamook District GIS  
1/31/05  
This product is for informational use and  
may not have been prepared for, or suitable  
for legal, engineering, or surveying purposes.

