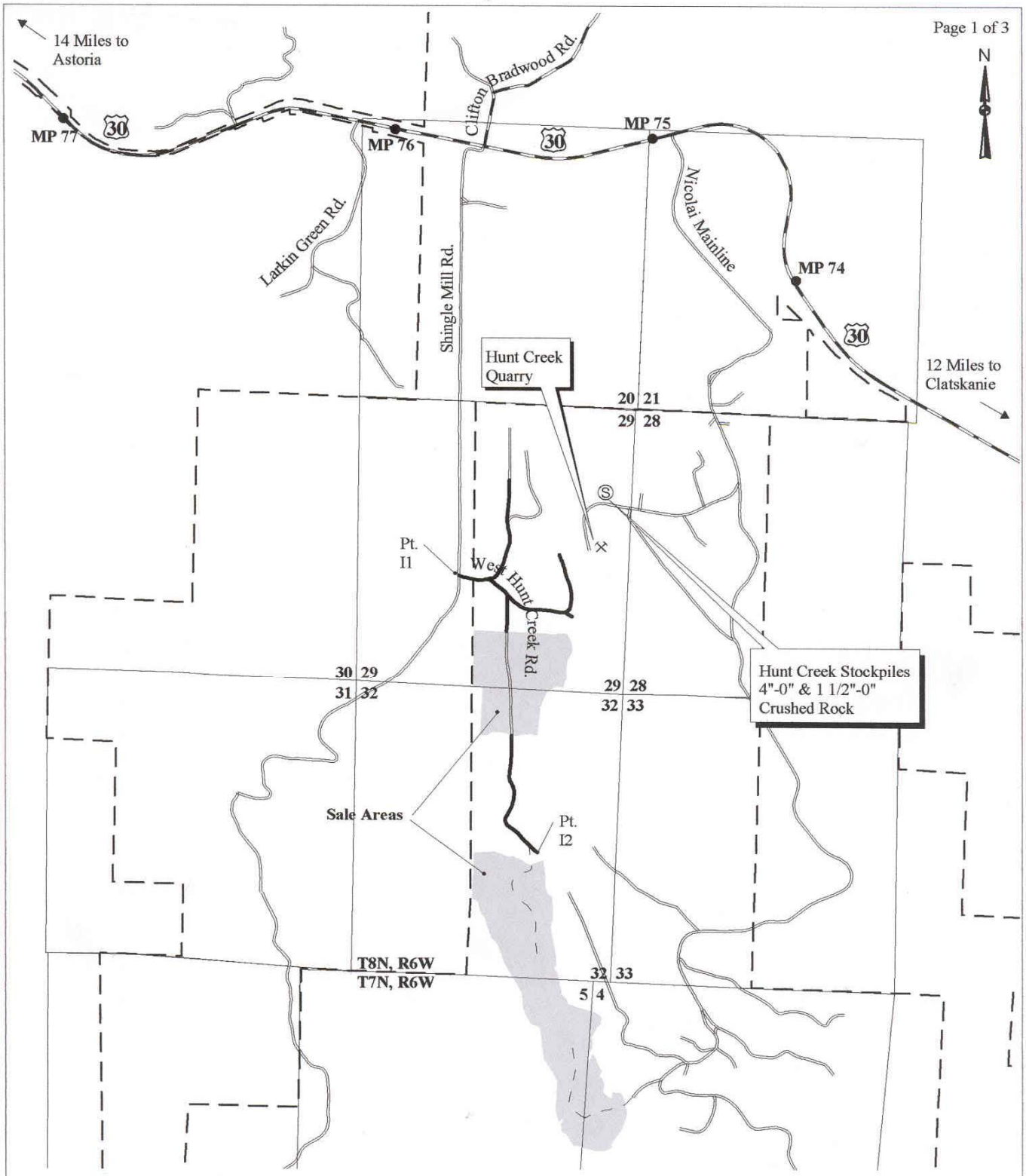

LEGEND

- Ownership Boundary
- Timber Sale Areas
- Surfaced Road
- Required Road Brushing
- Highway or County Road
- Rock Quarry
- Stockpile Site

EXIHIBIT "A"

VICINITY MAP
OF TIMBER SALE CONTRACT NO. 341-05-56
WEST HUNT CREEK
CLATSOP COUNTY, OREGON.
APPROX. SCALE 1"=2,500'

2500 0 2500 Feet

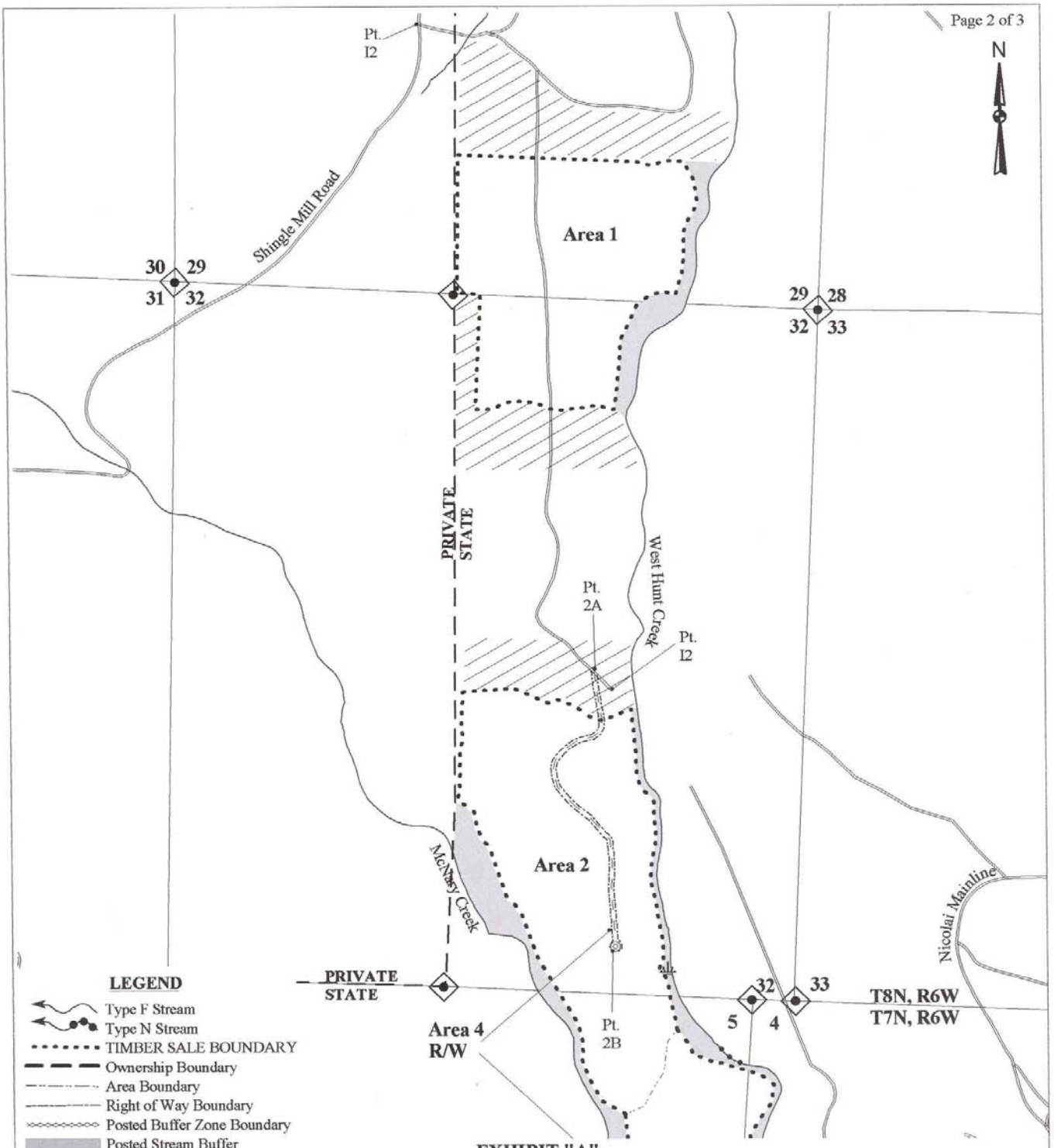

LEGEND

- Type F Stream
- Type N Stream
- TIMBER SALE BOUNDARY
- Ownership Boundary
- Area Boundary
- Right of Way Boundary
- Posted Buffer Zone Boundary
- Posted Stream Buffer
- Reforestation Area
- Pt. 1A Point For Project Work
- Surfaced Road
- New Road Construction
- Landing to Construct
- Known Land Survey Corner
- Wetland
- Waste Area
- Cultural Site

EXHIBIT "A"

OF TIMBER SALE CONTRACT NO. 341-05-56
WEST HUNT CREEK
PORTIONS OF SECTIONS 4 AND 5,
T7N, R6W,
SECTIONS 29 AND 32,
T8N, R6W, W.M., CLATSOP COUNTY, OREGON.
APPROX. SCALE 1"=1,000'

1000 0 1000 Feet

APPROXIMATE NET ACREAGE

AREA	MC ACRES	PC ACRES
AREA 1		62
AREA 2		72
AREA 3	58	
AREA 4 (R/W)	2	
TOTAL	60	134
TOTAL NET ACREAGE		194

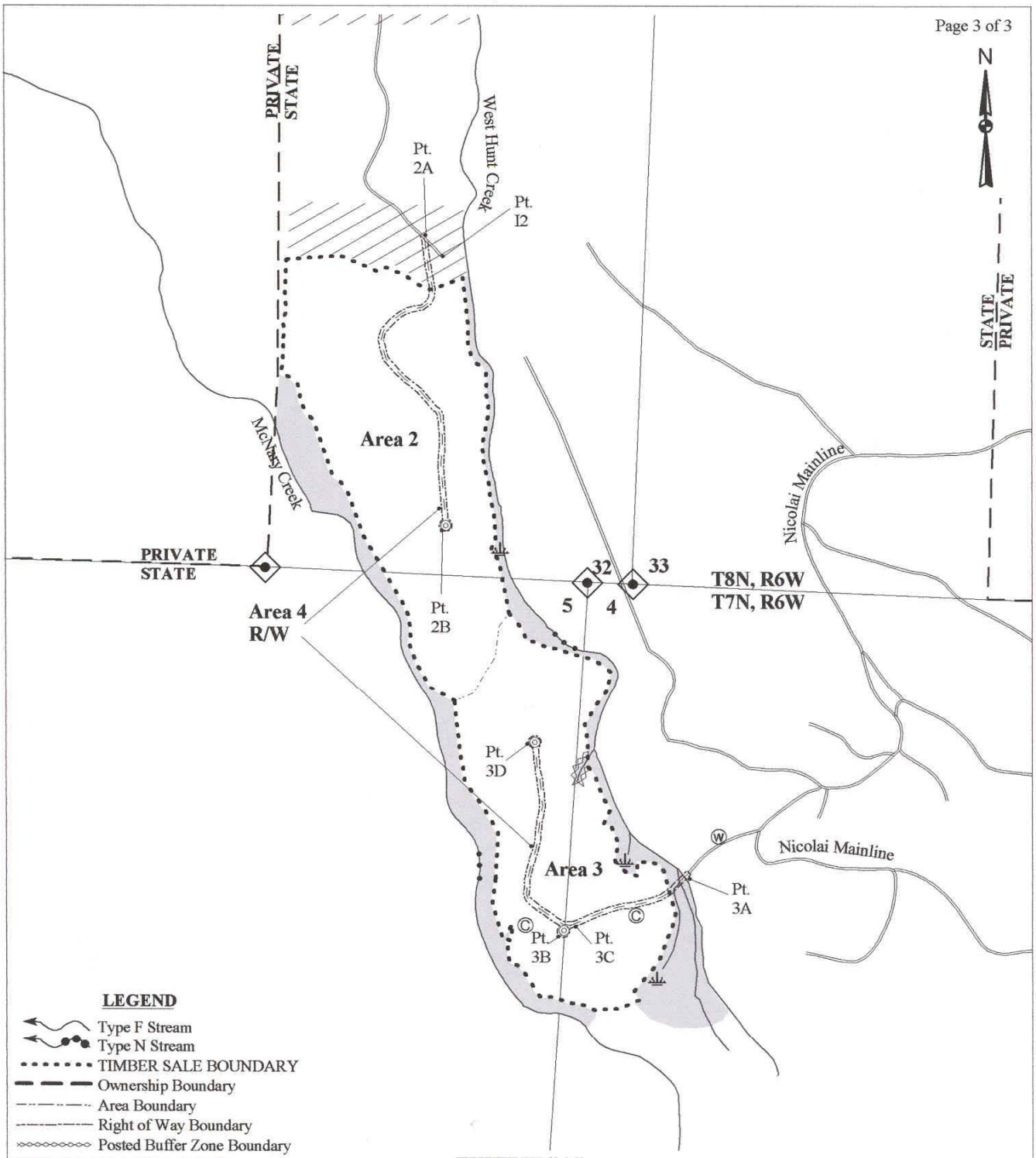

LEGEND

- Type F Stream
- Type N Stream
- TIMBER SALE BOUNDARY
- Ownership Boundary
- Area Boundary
- Right of Way Boundary
- Posted Buffer Zone Boundary
- Posted Stream Buffer
- Reforestation Area
- Pt. 1A Point For Project Work
- Surfaced Road
- New Road Construction
- Landing to Construct
- Known Land Survey Corner
- Wetland
- Waste Area
- Cultural Site

EXHIBIT "A"

OF TIMBER SALE CONTRACT NO. 341-05-56
WEST HUNT CREEK
PORTIONS OF SECTIONS 4 AND 5,
T7N, R6W,
SECTIONS 29 AND 32,
T8N, R6W, W.M., CLATSOP COUNTY, OREGON.
APPROX. SCALE 1"=1,000'

1000 0 1000 Feet

APPROXIMATE NET ACREAGE

AREA	MC ACRES	PC ACRES
AREA 1		62
AREA 2		72
AREA 3	58	
AREA 4 (R/W)	2	
TOTAL	60	134
TOTAL NET ACREAGE		194