

- ⊗ Rock source
- ⊙ Stock pile
- ⊙(W) Waste area
- ⊗ Blocked
- * Culvert removal
- ⌒ Bridge
- Gate
- ⊠ Survey corner
- ▲ Domestic water supply
- Buffer
- Area boundary
- Sale boundary
- Ownership boundary
- Type-F stream
- Type-N stream
- ==== Unsurfaced road
- ===== Surfaced road
- State highway
- Abandoned road
- Road construction
- County road
- OHV trail
- Non-motorized trail

EXHIBIT A
 Timber Sale Contract No. 341-05-53
 Coast BSM
 Portions of Sections 34 and 35, T2S, R8W,
 and portion of Section 2, T3S, R8W, W. M.
 Tillamook County, Oregon

Area	Type of Operation	Acres Sale	Acres Net
1	Mod. Clearcut	68	66
2	Retention Cut	17	14
3	Mod. Clearcut	125	117
Total		209	197








Tillamook District GIS
8-30-2004

This product is for informational use and may not have been prepared for, or suitable for legal, engineering, or surveying purposes.



EXHIBIT A
Vicinity Map
Timber Sale Contract No. 341-05-53
Coast BSM
Portions of Sections 34 and 35, T2S, R8W,
and portion of Section 2, T3S, R8W, W. M.
Tillamook County, Oregon

-  Rock source
-  Stock pile
-  Waste area
-  Brushing
-  State ownership

0.5 0 0.5 Miles

Tillamook District GIS
8-30-2004

This product is for informational use and
may not have been prepared for, or suitable
for legal, engineering, or surveying purposes.

