

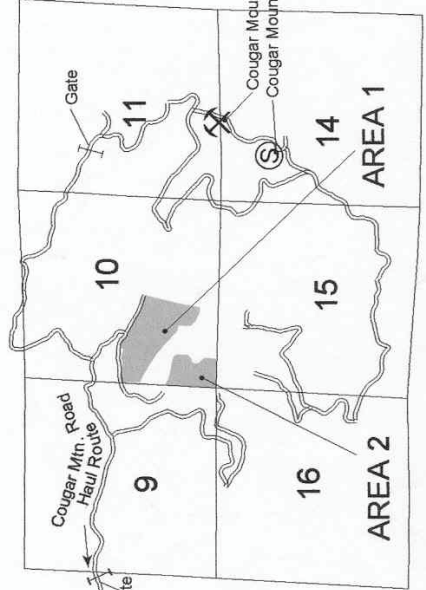
T4N R7W

T5N R7W



To Portland

26



T5N R8W

T4N R8W

County

T4N R8W

T4N R9W

Exhibit "A"
Vicinity Map

OF TIMBER SALE CONTRACT NO. 341-05-37
PUNCHBOWL
CLATSOP COUNTY, OREGON

MP 10

Necanicum Junction

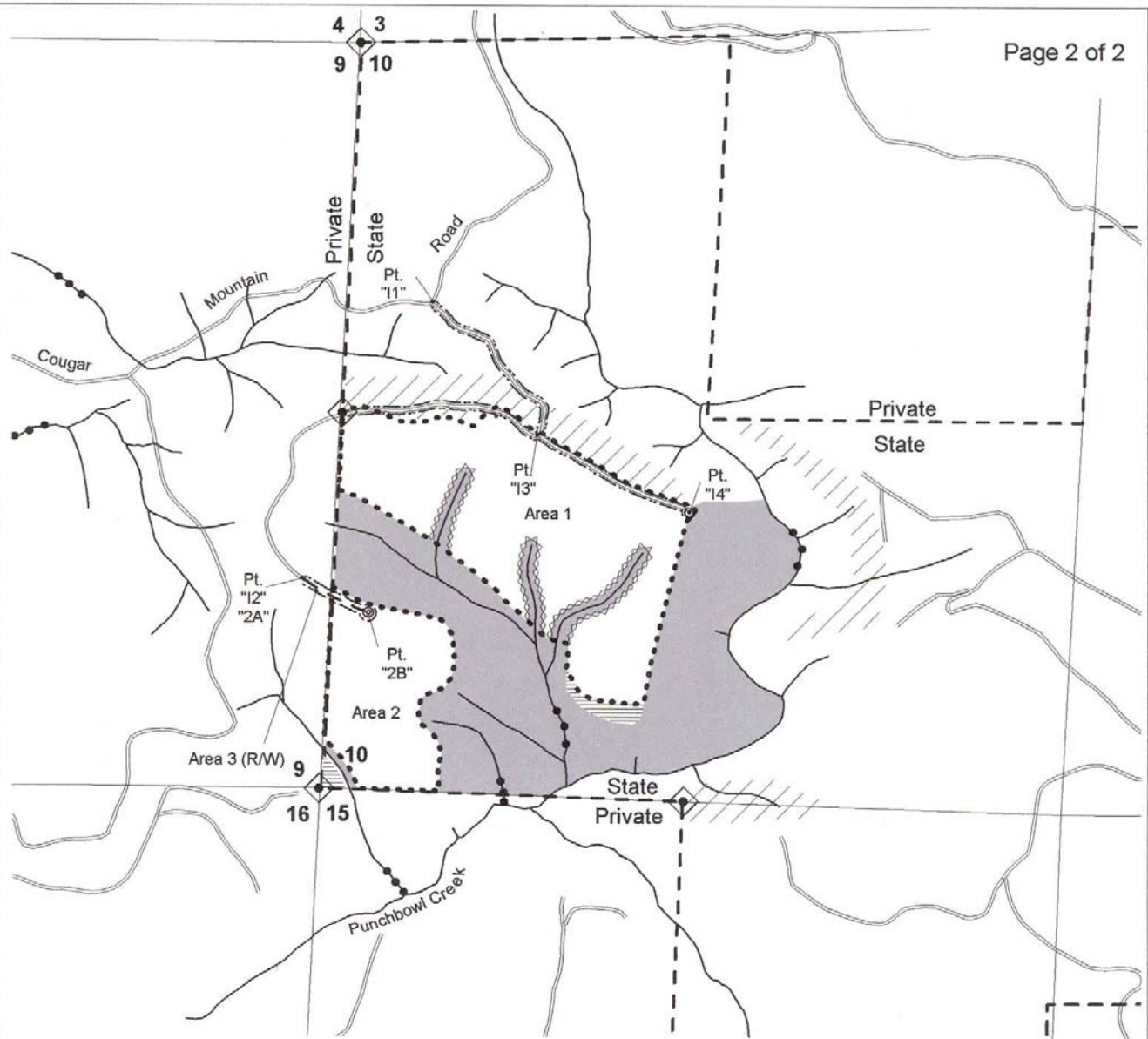
T5N R9W

Hamlet

53

To Seaside

To Garibaldi




LEGEND

- TIMBER SALE BOUNDARY
- Ownership Boundary
- Right Of Way Boundary
- Stream Buffer
- Stream Buffer
- Posted Stream Buffer
- Reforestation Area
- Green Tree Retention Area
- POINT "1A"
- Point For Project Work
- Known Land Survey Corner
- Type F Stream
- Type N Stream
- Rock Quarry
- Stock Pile Site
- Surfaced Road
- New Construction
- Logger's Choice Road
- State Highway
- ⊙ Landing To Be Constructed
- Existing Landing

Exhibit "A"

OF TIMBER SALE
 CONTRACT NO. 341-05-37
 PUNCHBOWL TIMBER SALE
 PORTIONS OF SECTION 10,
 T4N, R8W
 W.M., CLATSOP COUNTY, OREGON

APPROX. SCALE 1"=1,000'



APPROXIMATE NET ACREAGE:	
AREA	CC ACRES
AREA 1	51
AREA 2	21
TOTAL	= 72 ACRES