
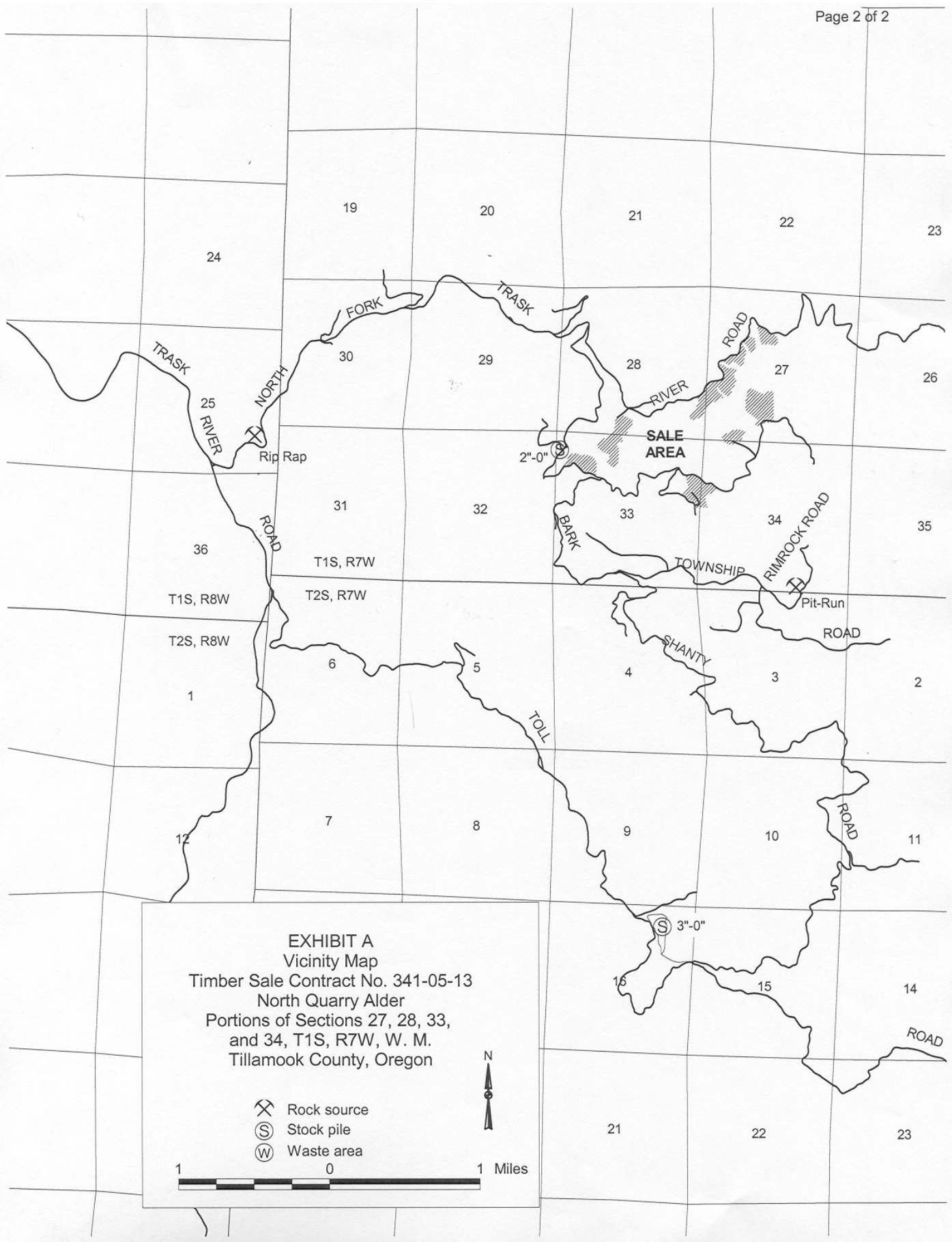


- ⊗ Rock source
- ⊙ Stock pile
- Ⓜ Waste area
- ⊗ Blocked
- \* Culvert removal
- ⌒ Bridge
- Gate
- ⊠ Survey corner
- ▲ Domestic water supply
- Buffer
- Area boundary
- ⋯ Sale boundary
- Ownership boundary
- Type-F stream
- Type-N stream
- Unsurfaced road
- == Surfacd road
- State highway
- Abandoned road
- Road construction
- County road
- ⋯ OHV trail
- Non-motorized trail




**EXHIBIT A**  
 Timber Sale Contract No. 341-05-13  
 North Quarry Alder  
 Portions of Sections 27, 28, 33,  
 and 34, T1S, R7W, W. M.  
 Tillamook County, Oregon



Area	Type of Operation	Acres	
		Sale	Net
1	Clearcut	14	11
2	Clearcut	19	17
3	Clearcut	7	7
4	Clearcut	22	22
5	Clearcut	21	21
6	Clearcut	27	25
7	Clearcut	11	9
8	Clearcut	7	7
<b>Total</b>		<b>128</b>	<b>119</b>



**EXHIBIT A**  
Vicinity Map  
Timber Sale Contract No. 341-05-13  
North Quarry Alder  
Portions of Sections 27, 28, 33,  
and 34, T1S, R7W, W. M.  
Tillamook County, Oregon

-  Rock source
-  Stock pile
-  Waste area

