

Legend					
● ● ●	Timber Sale Boundary	==	Unsurfaced Road	▣	Exclusions
⌘	Bridge	◇	Corner	—	Type F Stream
==	Surfaced Road				

**Exhibit A**  
Of Timber Sale Contract No. 341-05-10  
Three P Timber Sale  
Portions of Sec. 20,21,28,29,33 T.32S.,R.7.5E.,W.M.  
Klamath County, Oregon  
436 Acres



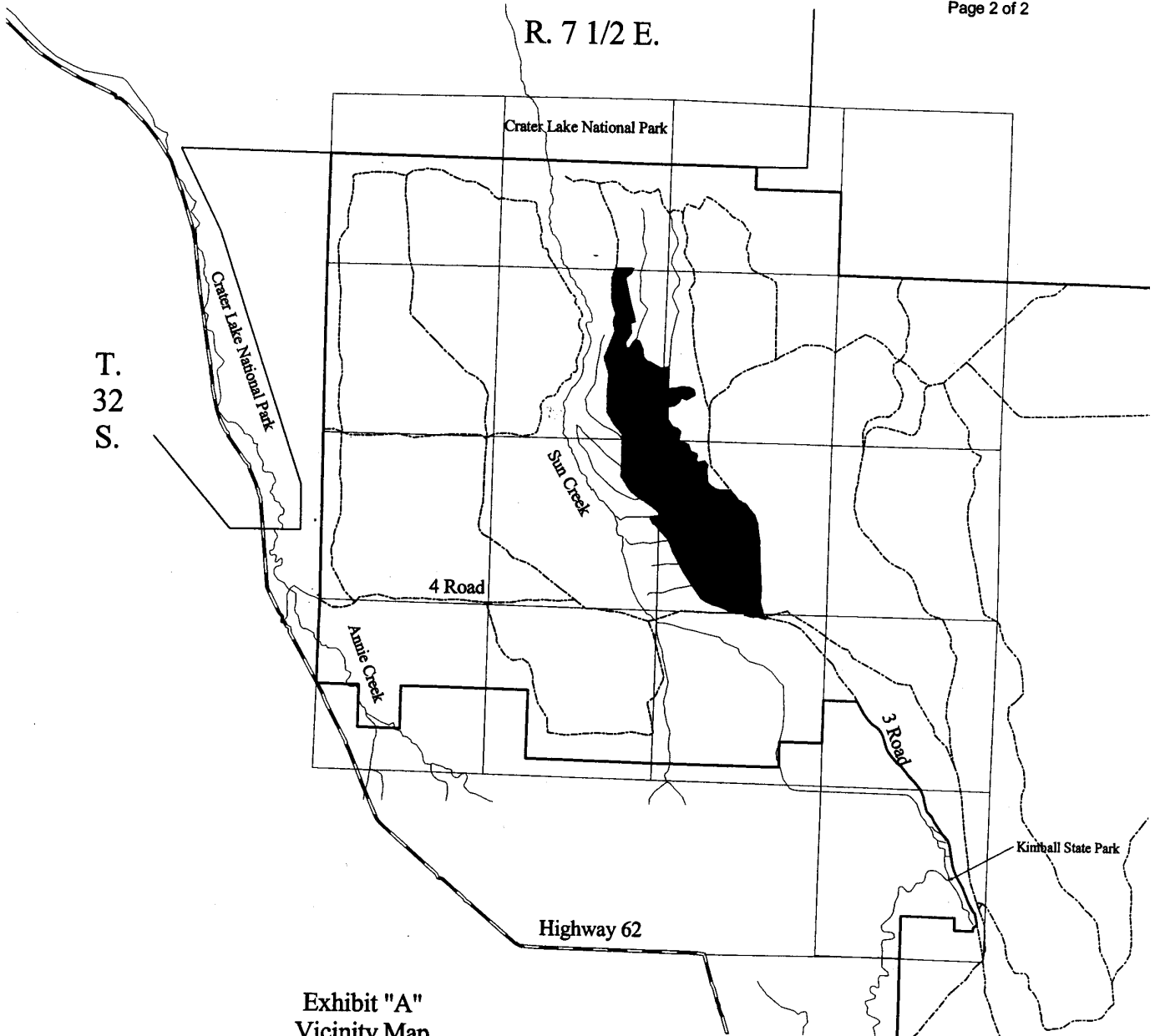





Exhibit "A"  
Vicinity Map  
Of Timber Sale Contract No. 341-05-10  
Three P Timber Sale  
Portions of Sec. 20,21,28,29,33 T.32S.,R.7.5E.,W.M.  
Klamath County, Oregon  
436 Acres

**Legend**

	Main Access Roads		3-P Sale Area
	Highway 62		

