














Approximately 25 miles to Coos Bay


-  **TIMBER SALE BOUNDARY**
-  **Stream Buffer**
-  **Reforestation Area**
-  **Point for Project Work**
-  **Road Construction**
-  **Existing Road - State Maintained**
-  **Existing Road - Purchaser Maintained**
-  **Type F Stream**
-  **Perennial Type N Stream**
-  **Seasonal Type N Stream**
-  **Green Tree Retention Area**
-  **Individual Green Tree Retention**
-  **Seasonally Restricted**

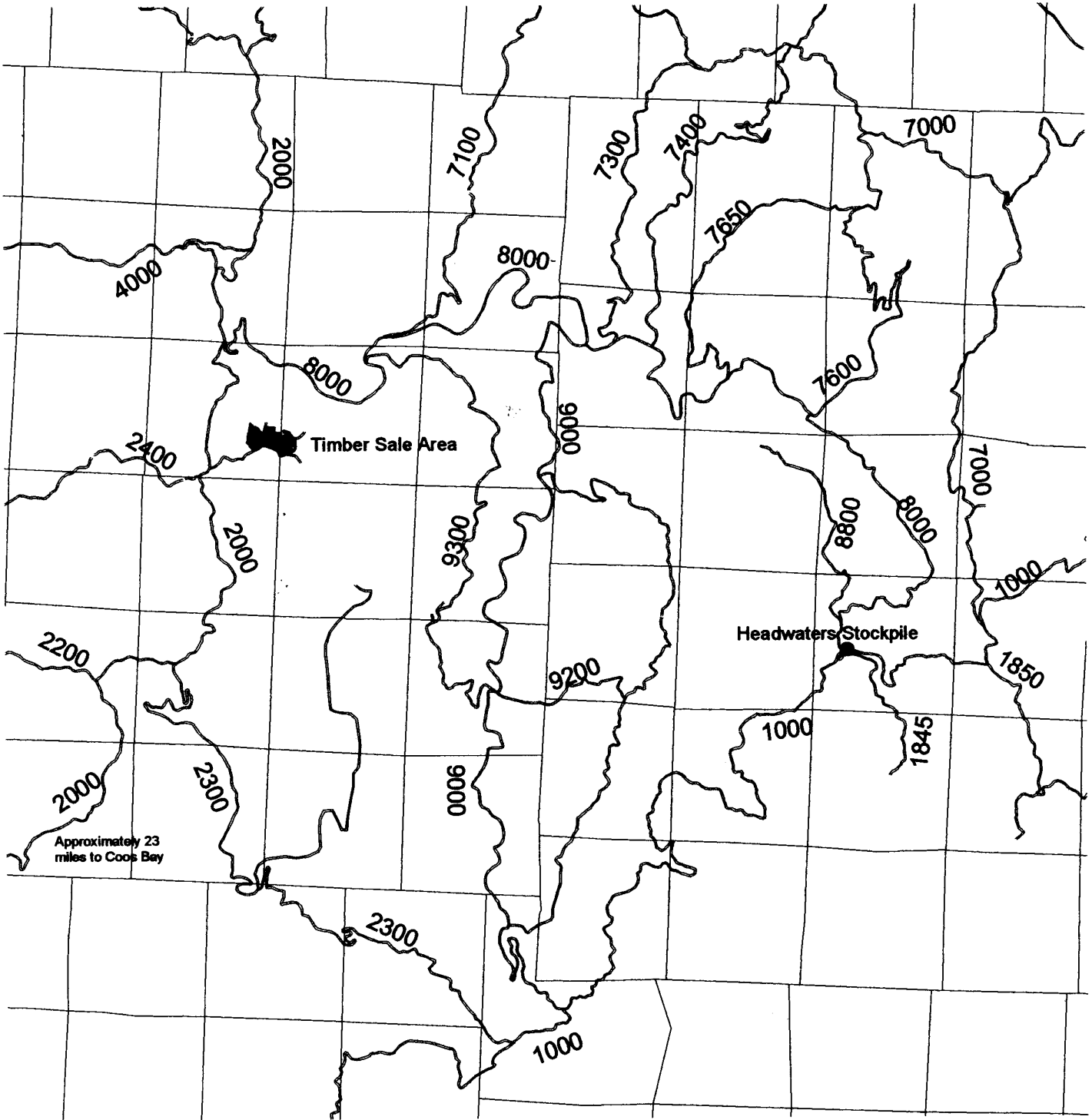
## EXHIBIT "A"

OF TIMBER SALE CONTRACT NO.  
 341-05-02  
 JOE BUCK  
 PORTIONS OF SECTIONS 14 AND 15,  
 T23S, R11W W.M.  
 COOS COUNTY, OREGON  
 APPROX. SCALE: 1" = 1000'



APPROX.  
 30 NET  
 HARVEST  
 ACRES





-  Forest Roads
-  Timber Sale Area

**EXHIBIT "A" VICINITY MAP**  
OF TIMBER SALE CONTRACT NO.  
341-05-02  
JOE BUCK  
PORTIONS OF SECTIONS 14 AND 15,  
T23S, R11W W.M.  
COOS COUNTY, OREGON  
APPROX. SCALE: 1" = 1 MILE

