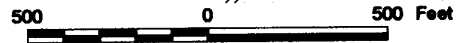


- Timber sale area
- Point for project work
- Cable yarding corridor
- Type F streams
- Type N streams
- Seasonally restricted
- Existing roads - Purchaser maintained
- Existing roads - State maintained



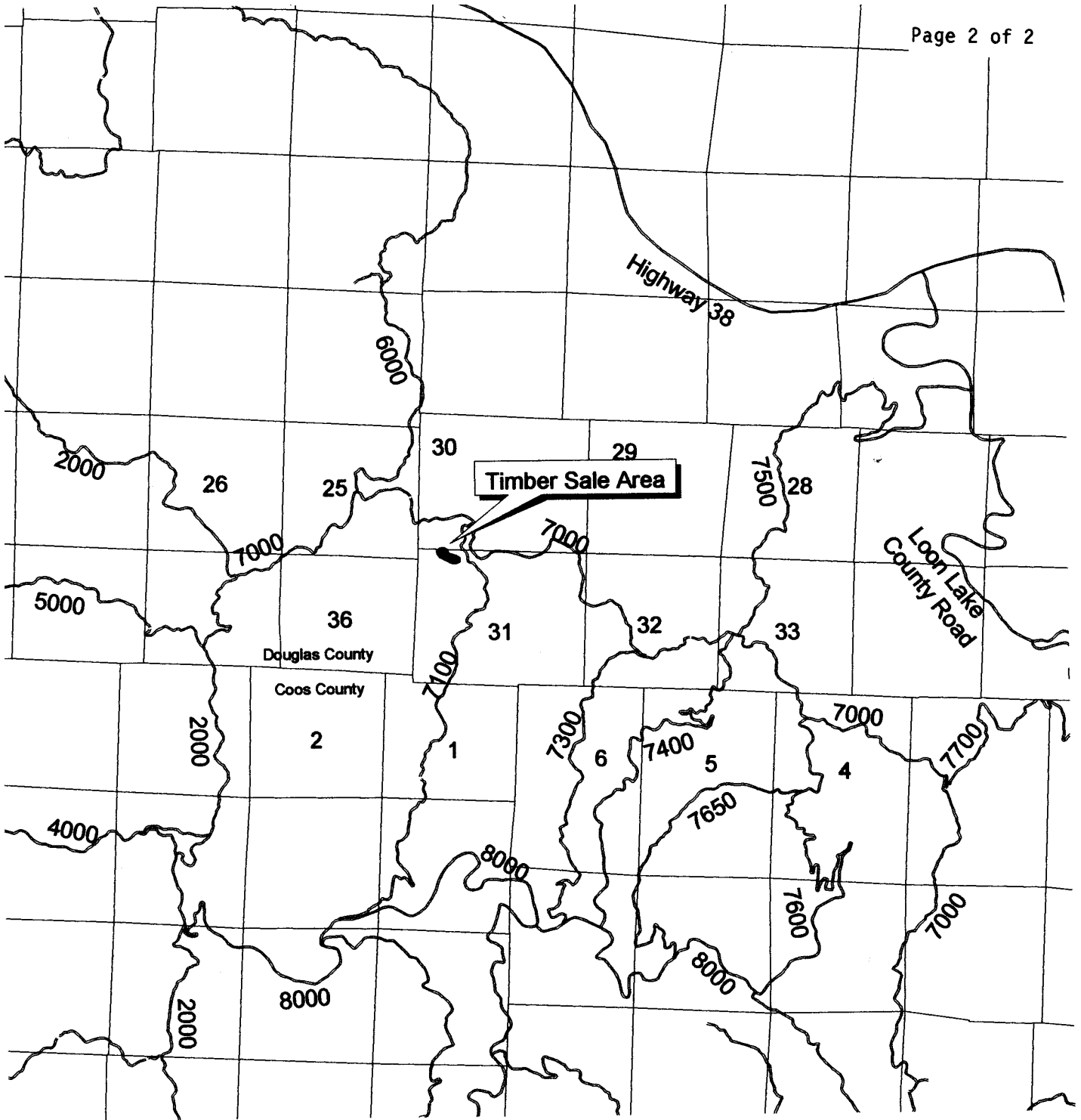
**EXHIBIT "A"**



OF TIMBER SALE CONTRACT NO. 341-05-01  
 DEER CREEK SALVAGE  
 PORTIONS OF SECS. 30 AND 31  
 T22S, R10W, WM DOUGLAS COUNTY, OREGON



APPROX. SCALE 1" = 500 FEET

APPROXIMATE NET HARVEST ACREAGE  
 SALVAGE AREA - 4 ACRES  
 CABLE CORRIDORS - 1 ACRE  
 TOTAL - 5 ACRES



-  Major haul routes
-  Timber sale area

### EXHIBIT "A" VICINITY MAP

OF TIMBER SALE CONTRACT NO. 341-05-01  
DEER CREEK SALVAGE  
PORTIONS OF SECS. 30 AND 31  
T22S, R10W, WM DOUGLAS COUNTY, OREGON

