

**NOTICE OF TIMBER SALE****(Recovery - Scaled Sale)**

SALE NAME/NO.: Simmons Ridge Combination 341-04-93

AUCTION DATE/TIME: June 15, 2004, starting at 2:00 p.m.

AUCTION LOCATION: Oregon Department of Forestry  
Astoria District Headquarters  
92219 Highway 202  
Astoria, Oregon 97103  
(503) 325-5451 FAX (503) 325-2756  
(4 miles SE of Astoria on Highway 202)

DISTRICT/UNIT OFFICE (MAILING ADDRESS FOR BIDS): Oregon Department of Forestry  
Astoria District Headquarters  
92219 Highway 202  
Astoria, Oregon 97103  
(503) 325-5451 FAX (503) 325-2756

HARVEST TYPE: Approximately 239 acres of clearcut, in 7 units, of 50- to 70-year-old alder/mixed conifer stands. Approximately 510 acres of conifer partial cut, in 6 units, of 50- to 70-year-old alder/mixed conifer and hemlock-dominated stands. About 9 acres of road R/W within the partial cut areas and outside the clearcut areas.

SALE LOCATION: Sale areas are located in portions of Sections 22 through 28, T7N, R8W, W.M, Clatsop County, Oregon.

DIRECTIONS TO TIMBER SALE AREA: All sale areas are accessed via the Simmons Ridge Road system off of Highway 202, near Milepost 15. The sale areas are located from 1 mile to 3.5 miles from the highway on this road system.

**APPRAISED VOLUMES AND QUALITY:**

SPECIES	AVG DBH	TOTAL MBF	GRADES BY MBF													
			1P	2P	3P	P	SM	1S	2S	3S	4S	5S	6S	SEL	SC	UT
Hemlock	16"	10,674							5,006	4,981	687					
Alder/Hardwoods	14"	4,620							262	3,528	830					
Douglas-fir	26"	992							808	165	19					
Spruce	17"	3,560							2,376	977	207					
Sale Total		19,846														

MINIMUM BID: BID SPECIES Hemlock ..... \$150.11 per MBF  
Alder and other hardwoods ..... \$368.76 per MBF

NO-BID SPECIES Douglas-fir ..... \$348.35 per MBF  
Spruce and other conifers ..... \$170.46 per MBF  
Red cedar ..... \$800.00 per MBF

There is no project amortization. ODF will **not** reduce the price of a species to amortize the project work. Instead ODF will credit PURCHASER's timber account in the amount of \$407,684 after the project work is completed and accepted, as described in the section titled, "Credit for Project Work."

The timber sale areas contain negligible volumes of other logs to be paid for at the prices in Section 44.

PERFORMANCE SECURITY: 20% of bid value (unknown) **or** the total value of the project work (\$408,000), whichever is greater. Actual bond amount will be rounded up to an even \$1,000 unit.

EXPIRATION DATE: October 31, 2006 BID METHOD: Sealed Bids

BID DEPOSIT: \$385,000 SALE TYPE: Recovery/BOF - 100%

INSURANCE: \$1,000,000 Commercial General Liability; \$1,000,000 Automobile Liability;

\$1,000,000 Logger's Broad Form

HARVEST METHOD: Cable yarding will be required on approximately 38% of the sale area. The other 62% is suitable for ground-based yarding systems.

PROJECTS: Road construction - 1.86 miles; road improvement - 11.11 miles; road vacating; rock crushing at 2 locations - approximately 33,900 cubic yards.

FEES: None

ENDANGERED SPECIES  
ACT COMPLIANCE  
STATEMENT: The Oregon Department of Forestry (ODF) is engaged in an active threatened and endangered (T&E) species survey program. Surveys, determinations, and management measures are developed and implemented in good faith compliance with federal and state Endangered Species Act (ESA) requirements. Restrictions on operations due to T&E species considerations are included in the prospectus. Purchasers are required to comply with all federal and state laws, including the Endangered Species Act. Purchaser should take steps to be certain that no ESA violations occur. Prospective purchasers of timber sales are reminded that ODF surveying efforts may take place any time during the term of a timber sale contract. As part of the survey program, ODF surveys its lands on a continuing basis for land management, species protection, research, and other reasons. During the contract term, T&E survey work and/or the discovery of a threatened or endangered species within or in the vicinity of a timber sale may affect operations contemplated under the contract. In the event a threatened or endangered species is found within or near this sale, ODF may take steps necessary to protect the interests of the State, including contract alteration, suspension, or termination.

Prospective purchasers are encouraged to contact the Astoria ODF District at 503-325-5451 for further information or questions relative to threatened or endangered species surveys, future planned survey information, or other threatened or endangered species information.

SPECIAL REMARKS: **SEASONAL RESTRICTIONS APPLY - SEE SECTION 39.**

Within the "Seasonal Restriction Boundary" shown on Exhibit A, between April 1 and September 15, annually: (1) No use of chainsaws; (2) No use of large machinery; (3) No use of explosives; and/or (4) No helicopters flying at a low level. These operations may occur during the period of August 6 and September 15, based upon a biological evaluation by STATE of the breeding activity in the area. Daily timing restrictions may also be used to minimize disturbance. Such permission shall be approved in writing by STATE. Between September 16 and March 31, there are no hourly restrictions on these activities.

Acreage for the sale areas was determined by GIS.

**All felling must be completed by March 15, 2006.**

**Project work in the Hug Point area is required to be completed by September 30, 2004.**

**SALE OBJECTIVES:**

This timber sale is aligned with the objectives of the NW Oregon Forest Management Plan. The Plan presents guiding principles, a forest vision, and resource management goals. This sale has specific objectives of advancing several of the sale areas toward more complex structures; increasing wood growth on residual trees; and for Areas 1, 2, 4, 6, 9, 10, and 11, converting these stands to healthy forest plantations which will also serve as wildlife forage areas for about a decade.

The information shown on the Exhibit "A" map(s) are approximate locations. Exact locations of features represented by map symbols shall be determined on site and shall depend upon the conditions that exist on site. Activities shall be conducted based upon features determined on site rather than features shown on maps.

**See inside front cover of Auction Schedule booklet for disclaimer regarding all governmental regulatory actions.**

**SALE NAME:** Simmons Ridge Combination  
**COUNTY:** Clatsop  
**CONTRACT NO.:** 341-04-93

TIMBER SALE NAME: **Simmons Ridge Combination**

TIMBER SALE NO.: **341-04-93**

OPENING DATE: **June 15, 2004**

## **FORM OF PROPOSAL**

The undersigned agrees to accept and perform all of the above terms and conditions as stated in the form of contract for the above-cited timber sale, and bids, and will pay:

Bid Species:

**Hemlock**, sawmill grade or better, \_\_\_\_\_  
\_\_\_\_\_ Dollars (\$) \_\_\_\_\_ per MBF.

**Alder and other hardwoods**, sawmill grade or better, \_\_\_\_\_  
\_\_\_\_\_ Dollars (\$) \_\_\_\_\_ per MBF.

Minimum grades and volumes for bid species are stated in the timber sale prospectus.

No-bid species will remain as shown:

**Douglas-fir** ..... **\$348.35** per MBF.  
**Spruce and other conifers**..... **\$170.46** per MBF.  
**Red cedar**..... **\$800.00** per MBF.

Enclosed is a bid deposit as required, consisting of a \_\_\_\_\_ in the amount of **\$385,000**, payable to the Oregon Department of Forestry.

The undersigned agrees to execute and deliver the contract, initial payment, required certificates of insurance, and performance bond, within thirty (30) days of the date of the written notification of high bid; and that any cash bid deposit may be applied to the first required timber sale payment.

The undersigned understands that the bid is irrevocable and further agrees that if they fail to qualify under the terms of the contract within the thirty-day period, the bid deposit shall become the property of the Oregon Department of Forestry as liquidated damages.

BIDDER \_\_\_\_\_  
(Name of Individual or Company and Authorized Official)

TAX ID NO. \_\_\_\_\_

ADDRESS \_\_\_\_\_  
\_\_\_\_\_

PHONE \_\_\_\_\_

BY \_\_\_\_\_  
(Signature of Authorized Official & Title)

COMPLETE PURCHASER'S STATUS ON PAGE 2

**PURCHASER'S STATUS**

Purchaser is a corporation ☐ Check  
( ) Incorporated in  
the State of \_\_\_\_\_

President's Name \_\_\_\_\_

Secretary's Name \_\_\_\_\_

Purchaser is: ☐ a partnership ☐ an assumed (business) ☐ company  
☐ an individual name

List names of all persons doing business under the partnership or assumed name:

\_\_\_\_\_  
\_\_\_\_\_  
\_\_\_\_\_

If assumed name is subsidiary to a corporation, fill in data requested of corporation also and write in corporation name here:

\_\_\_\_\_

**CERTIFICATION OF ELIGIBILITY**  
**TO BID ON STATE TIMBER**

\_\_\_\_\_ hereby certifies that they:

**EXPORT**

- (a) Will not export the unprocessed State timber as defined in OAR 629-031-0020 which is the subject of this transaction;
- (b) Will not sell, transfer, exchange, or otherwise convey the unprocessed timber as defined above which is the subject of this transaction to any other person without first obtaining a certification from that person which meets the requirements of OAR 629-031-0030.
- (c) Are not prohibited by OAR's 629-031-0005 through 0045 from bidding for unprocessed State timber as defined above directly from the State Forester.
- (d) Understand that falsely entering into this certification is a violation of the Forest Resources Conservation Amendments Act of 1993 and OAR Chapter 629, Division 31, and is subject to any and all penalties contained therein.
- (e) Have not exported unprocessed timber originating from private lands in Oregon in the last 24 months, **or if bidding only on STATE hardwood timber or logs, HAVE** exported unprocessed timber originating from private lands in Oregon in the last 24 months, but **HAVE NOT** exported unprocessed **hardwood** timber originating from private lands in Oregon in the last 24 months **and** meet the requirements of OAR 629-031-0010(2).

**DEFAULT, TERMINATION, AND OTHER RELATED MATTERS**

- (a) Are not currently in default status under any timber sale contract sold by the State Forester.
- (b) Has not, within a 3-year period preceding this bid, had one or more Federal, State, or local timber sales terminated for cause or default.
- (c) If (b) above is Yes, has submitted an explanation, in writing, with this bid for consideration by STATE. Any such explanation shall be submitted at the time of bid on a separate piece of paper.

\_\_\_\_\_  
Signed

\_\_\_\_\_  
Title

\_\_\_\_\_  
Dated

[NOTE: For the purpose of this form, the definition of unprocessed timber is the same as in OAR 629-031-0005.]

## **Biological Survey Report**

**Project:** Simmons Ridge Combination  
**Date:** February 18, 2004  
**To:** Tom Scoggins  
**CC:** Tom Savage, District Sale File  
**From:** Marcia Humes

---

### **Habitat Suitability**

This sale contains suitable habitat for northern spotted owls. Portions of the sale contain potential habitat for marbled murrelets.

### **Survey Results**

This sale was surveyed for northern spotted owls in 2002 and 2003, using a protocol endorsed by the U.S. Fish and Wildlife Service<sup>1</sup>. There were no observations of northern spotted owls during any of these surveys.

Area 2, 5, 7, 8, 10 and 11 of this sale were surveyed for marbled murrelets in 2002 and 2003, using a protocol developed by the Pacific Seabird Group<sup>2,3</sup>. There were no detections of marbled murrelets during any of these surveys.

Area 8 (AST 57, Sites 2 and 3) of this sale has been surveyed at varying levels of intensity since 1994. In 1995 and 1996, murrelets were observed displaying subcanopy behaviors in Area 8. From 1997 thorough 2000, some monitoring surveys were done, but did not fully cover the area. From 2001 through 2003, the area was divided into 2 sites (i.e. site 3 was added), with 12 surveys per year at each

---














<sup>1</sup> USDI Fish and Wildlife Service. 1991, revised 1992. Protocol for surveying proposed management activities that may impact northern spotted owls. 15pp.

<sup>2</sup> Ralph, C. J., S. K. Nelson, M. M. Shaughnessy, S. L. Miller and T. E. Hamer. 1994. Methods for surveying marbled murrelets in forests: a protocol for land management and research. Pacific Seabird Group, Marbled Murrelet Technical Committee. 51 pp.

<sup>3</sup> Evans, D. M., W. P. Ritchie, S. K. Nelson, E. Kuo-Harrison, Peter Harrison, T. E. Hamer, eds. 2000, revised 2003. Methods for surveying marbled murrelets in forests: an update to the protocol for land management and research, by the Pacific Seabird Group Marbled Murrelet Technical Committee. 76 pp.

Year	Visit #1	Visit #2	Visit #3	Visit #4	Visit #5	Visit #6
Survey Area	Date	Date	Date	Date	Date	Date
Simmons Ridge LSD 2002	5/21-22	6/24-25	7/31-8/1			
	NR	NR	NR			
Simmons Ridge LSD 2003	4/17-18 4/21-22	6/12-13	7/17-18			
	NR	NR	NR			

NR - no response	j - juvenile	M <sub>0</sub> - mouse refused	M <sub>4</sub> - 4 mice taken
V - visual response	jj - 2 juveniles	M <sub>1</sub> - 1mice taken	M <sub>5</sub> - 5 mice taken
bb - new bird banded	 - last visit to site	M <sub>2</sub> - 2 mice taken	M <sub>6</sub> - 6 mice taken
		M <sub>3</sub> - 3 mice taken	
   - Pair (day, night, early morning)		   - Female (day, night, early morning)	
   - Male (day, night, early morning)		   - Sex Unkn (day, night, early morning)	



**Table 2. Marbled Murrelet Surveys of Simmons Ridge Combination (originally surveyed as Simmons Ridge, AST 57 Sites 2 and 3, and Simmons Ridge LSD, AST 119)**

Site Code	Survey Area	Site	Station	Date	# Detections
AST57	SIMMONS RIDGE HABITAT AREA	2	1	5/9/94	0
AST57	SIMMONS RIDGE HABITAT AREA	2	2	5/30/94	0
AST57	SIMMONS RIDGE HABITAT AREA	2	3	6/12/94	0
AST57	SIMMONS RIDGE HABITAT AREA	2	4	7/3/94	0
AST57	SIMMONS RIDGE HABITAT AREA	2	5	7/17/94	0
AST57	SIMMONS RIDGE HABITAT AREA	2	3	5/4/95	0
AST57	SIMMONS RIDGE HABITAT AREA	2	2	5/18/95	0
AST57	SIMMONS RIDGE HABITAT AREA	2	4	6/5/95	3
AST57	SIMMONS RIDGE HABITAT AREA	2	4	6/14/95	3
AST57	SIMMONS RIDGE HABITAT AREA	2	5	6/28/95	1
AST57	SIMMONS RIDGE HABITAT AREA	2	1	7/18/95	1
AST57	SIMMONS RIDGE MMMA	2	3	5/9/96	1
AST57	SIMMONS RIDGE MMMA	2	1	5/23/96	0
AST57	SIMMONS RIDGE MMMA	2	6	6/12/96	0
AST57	SIMMONS RIDGE MMMA	2	4	7/5/96	0
AST57	SIMMONS RIDGE MMMA	2	5	7/31/96	0
AST57	SIMMONS RIDGE MMMA	2	1	5/7/97	0
AST57	SIMMONS RIDGE MMMA	2	2	5/16/97	0
AST57	SIMMONS RIDGE MMMA	2	3	6/13/97	0
AST57	SIMMONS RIDGE MMMA	2	6	7/1/97	0
AST57	SIMMONS RIDGE MMMA	2	4	7/24/97	0
AST57	SIMMONS RIDGE MMMA	2	1	5/13/98	0
AST57	SIMMONS RIDGE MMMA	2	2	5/20/98	0
AST57	SIMMONS RIDGE MMMA	2	4	6/10/98	0
AST57	SIMMONS RIDGE MMMA	2	5	7/7/98	0
AST57	SIMMONS RIDGE MMMA	2	1	5/21/99	0
AST57	SIMMONS RIDGE MMMA	2	2	6/15/99	0
AST57	SIMMONS RIDGE MMMA	2	5	6/25/99	0
AST57	SIMMONS RIDGE MMMA	2	4	7/12/99	0
AST57	SIMMONS RIDGE MMMA	2	6	7/30/99	0
AST57	SIMMONS RIDGE MMMA	2	5	5/6/00	0
AST57	SIMMONS RIDGE MMMA	2	4	5/23/00	0
AST57	SIMMONS RIDGE MMMA	2	1	5/31/00	0
AST57	SIMMONS RIDGE MMMA	2	3	6/28/00	0
AST57	SIMMONS RIDGE MMMA	2	7	7/15/00	0
AST57	SIMMONS RIDGE MMMA	2	6	7/24/00	0
AST57	SIMMONS RIDGE MMMA	2	3	5/1/01	0
AST57	SIMMONS RIDGE MMMA	2	8	5/7/01	0
AST57	SIMMONS RIDGE MMMA	2	7	5/14/01	0
AST57	SIMMONS RIDGE MMMA	2	6	5/21/01	0
AST57	SIMMONS RIDGE MMMA	2	5	5/28/01	0

Site Code	Survey Area	Site	Station	Date	# Detections
AST57	SIMMONS RIDGE MMMA	2	4	6/4/01	0
AST57	SIMMONS RIDGE MMMA	2	1	6/15/01	0
AST57	SIMMONS RIDGE MMMA	2	8	6/25/01	0
AST57	SIMMONS RIDGE MMMA	2	5	7/9/01	0
AST57	SIMMONS RIDGE MMMA	2	3	7/17/01	0
AST57	SIMMONS RIDGE MMMA	2	6	7/24/01	0
AST57	SIMMONS RIDGE MMMA	2	2	7/30/01	0
AST57	SIMMONS RIDGE MMMA	2	7	5/1/02	0
AST57	SIMMONS RIDGE MMMA	2	8	5/8/02	0
AST57	SIMMONS RIDGE MMMA	2	1	5/15/02	0
AST57	SIMMONS RIDGE MMMA	2	4	5/22/02	0
AST57	SIMMONS RIDGE MMMA	2	5	6/5/02	0
AST57	SIMMONS RIDGE MMMA	2	3	6/12/02	0
AST57	SIMMONS RIDGE MMMA	2	6	6/19/02	0
AST57	SIMMONS RIDGE MMMA	2	5	7/3/02	0
AST57	SIMMONS RIDGE MMMA	2	2	7/10/02	0
AST57	SIMMONS RIDGE MMMA	2	8	7/17/02	0
AST57	SIMMONS RIDGE MMMA	2	6	7/24/02	0
AST57	SIMMONS RIDGE MMMA	2	3	7/31/02	0
AST57	SIMMONS RIDGE MMMA	2	7	5/2/03	0
AST57	SIMMONS RIDGE MMMA	2	8	5/13/03	0
AST57	SIMMONS RIDGE MMMA	2	5	5/22/03	0
AST57	SIMMONS RIDGE MMMA	2	2	5/29/03	0
AST57	SIMMONS RIDGE MMMA	2	4	6/4/03	0
AST57	SIMMONS RIDGE MMMA	2	3	6/10/03	0
AST57	SIMMONS RIDGE MMMA	2	6	6/16/03	0
AST57	SIMMONS RIDGE MMMA	2	1	6/24/03	0
AST57	SIMMONS RIDGE MMMA	2	7	7/6/03	0
AST57	SIMMONS RIDGE MMMA	2	5	7/14/03	0
AST57	SIMMONS RIDGE MMMA	2	3	7/22/03	0
AST57	SIMMONS RIDGE MMMA	2	6	7/28/03	0
AST57	SIMMONS RIDGE MMMA	3	8	5/2/01	0
AST57	SIMMONS RIDGE MMMA	3	7	5/8/01	0
AST57	SIMMONS RIDGE MMMA	3	6	5/15/01	0
AST57	SIMMONS RIDGE MMMA	3	8	5/22/01	0
AST57	SIMMONS RIDGE MMMA	3	5	5/29/01	0
AST57	SIMMONS RIDGE MMMA	3	4	6/5/01	0
AST57	SIMMONS RIDGE MMMA	3	3	6/17/01	0
AST57	SIMMONS RIDGE MMMA	3	1	6/30/01	0
AST57	SIMMONS RIDGE MMMA	3	6	7/10/01	0
AST57	SIMMONS RIDGE MMMA	3	2	7/18/01	0
AST57	SIMMONS RIDGE MMMA	3	4	7/25/01	0
AST57	SIMMONS RIDGE MMMA	3	5	7/31/01	0
AST57	SIMMONS RIDGE MMMA	3	8	5/18/02	0
AST57	SIMMONS RIDGE MMMA	3	5	5/23/02	0

Site Code	Survey Area	Site	Station	Date	# Detections
AST57	SIMMONS RIDGE MMMA	3	6	5/30/02	0
AST57	SIMMONS RIDGE MMMA	3	1	6/6/02	0
AST57	SIMMONS RIDGE MMMA	3	4	6/13/02	0
AST57	SIMMONS RIDGE MMMA	3	2	6/20/02	0
AST57	SIMMONS RIDGE MMMA	3	3	6/27/02	0
AST57	SIMMONS RIDGE MMMA	3	7	7/4/02	0
AST57	SIMMONS RIDGE MMMA	3	3	7/11/02	0
AST57	SIMMONS RIDGE MMMA	3	7	7/18/02	0
AST57	SIMMONS RIDGE MMMA	3	8	7/25/02	0
AST57	SIMMONS RIDGE MMMA	3	6	8/2/02	0
AST57	SIMMONS RIDGE MMMA	3	3	5/2/03	0
AST57	SIMMONS RIDGE MMMA	3	5	5/2/03	0
AST57	SIMMONS RIDGE MMMA	3	2	5/13/03	0
AST57	SIMMONS RIDGE MMMA	3	4	5/22/03	0
AST57	SIMMONS RIDGE MMMA	3	5	5/29/03	0
AST57	SIMMONS RIDGE MMMA	3	6	6/4/03	0
AST57	SIMMONS RIDGE MMMA	3	7	6/10/03	0
AST57	SIMMONS RIDGE MMMA	3	1	6/16/03	0
AST57	SIMMONS RIDGE MMMA	3	8	6/24/03	0
AST57	SIMMONS RIDGE MMMA	3	4	7/6/03	0
AST57	SIMMONS RIDGE MMMA	3	5	7/14/03	0
AST57	SIMMONS RIDGE MMMA	3	7	7/22/03	0
AST57	SIMMONS RIDGE MMMA	3	8	7/28/03	0
AST119	SIMMONS RIDGE LSD	1	1	5/13/02	0
AST119	SIMMONS RIDGE LSD	1	2	6/6/02	0
AST119	SIMMONS RIDGE LSD	1	1	6/25/02	0
AST119	SIMMONS RIDGE LSD	1	2	7/18/02	0
AST119	SIMMONS RIDGE LSD	1	1	5/6/03	0
AST119	SIMMONS RIDGE LSD	1	2	5/16/03	0
AST119	SIMMONS RIDGE LSD	1	1	6/3/03	0
AST119	SIMMONS RIDGE LSD	1	2	7/1/03	0
AST119	SIMMONS RIDGE LSD	1	1	7/16/03	0
AST119	SIMMONS RIDGE LSD	2	1	5/14/02	0
AST119	SIMMONS RIDGE LSD	2	2	5/30/02	0
AST119	SIMMONS RIDGE LSD	2	1	6/26/02	0
AST119	SIMMONS RIDGE LSD	2	2	7/17/02	0
AST119	SIMMONS RIDGE LSD	2	1	5/5/03	0
AST119	SIMMONS RIDGE LSD	2	2	5/22/03	0
AST119	SIMMONS RIDGE LSD	2	1	6/15/03	0
AST119	SIMMONS RIDGE LSD	2	2	7/3/03	0
AST119	SIMMONS RIDGE LSD	2	1	7/18/03	0
AST119	SIMMONS RIDGE LSD	3	1	5/20/02	0
AST119	SIMMONS RIDGE LSD	3	2	6/13/02	0
AST119	SIMMONS RIDGE LSD	3	2	7/7/02	0
AST119	SIMMONS RIDGE LSD	3	1	7/23/02	0

Site Code	Survey Area	Site	Station	Date	# Detections
AST119	SIMMONS RIDGE LSD	3	1	5/22/03	0
AST119	SIMMONS RIDGE LSD	3	2	5/28/03	0
AST119	SIMMONS RIDGE LSD	3	1	6/19/03	0
AST119	SIMMONS RIDGE LSD	3	2	7/12/03	0
AST119	SIMMONS RIDGE LSD	3	1	7/18/03	0
AST119	SIMMONS RIDGE LSD	4	1	5/24/02	0
AST119	SIMMONS RIDGE LSD	4	1	6/18/02	0
AST119	SIMMONS RIDGE LSD	4	1	7/16/02	0
AST119	SIMMONS RIDGE LSD	4	1	7/24/02	0
AST119	SIMMONS RIDGE LSD	4	1	5/6/03	0
AST119	SIMMONS RIDGE LSD	4	1	5/22/03	0
AST119	SIMMONS RIDGE LSD	4	1	6/19/03	0
AST119	SIMMONS RIDGE LSD	4	1	7/12/03	0
AST119	SIMMONS RIDGE LSD	4	1	7/19/03	0
AST119	SIMMONS RIDGE LSD	5	1	5/12/02	0
AST119	SIMMONS RIDGE LSD	5	2	6/5/02	0
AST119	SIMMONS RIDGE LSD	5	3	7/2/02	0
AST119	SIMMONS RIDGE LSD	5	2	7/22/02	0
AST119	SIMMONS RIDGE LSD	5	1	5/9/03	0
AST119	SIMMONS RIDGE LSD	5	2	5/22/03	0
AST119	SIMMONS RIDGE LSD	5	3	6/18/03	0
AST119	SIMMONS RIDGE LSD	5	1	7/3/03	0
AST119	SIMMONS RIDGE LSD	5	2	7/18/03	0
AST119	SIMMONS RIDGE LSD	6	1	5/14/02	0
AST119	SIMMONS RIDGE LSD	6	2	6/8/02	0
AST119	SIMMONS RIDGE LSD	6	1	7/7/02	0
AST119	SIMMONS RIDGE LSD	6	2	7/31/02	0
AST119	SIMMONS RIDGE LSD	6	2	5/9/03	0
AST119	SIMMONS RIDGE LSD	6	1	5/16/03	0
AST119	SIMMONS RIDGE LSD	6	2	6/3/03	0
AST119	SIMMONS RIDGE LSD	6	1	7/1/03	0
AST119	SIMMONS RIDGE LSD	6	1	7/16/03	0