

LEGEND













-  Section Lines
-  Timber Sale Boundary
-  Green Tree Retention Locations
- Project Points**
-  Landing
-  Point for Project Work
- Access Roads**
-  Purchaser Maintained
-  State Maintained
- Streams**
-  Fish Bearing
-  Non Fish Bearing
-  Stream Buffer
-  Seasonal restricted.
-  Reforestation Areas

EXHIBIT "A"

OF TIMBER SALE CONTRACT NO.
 341-04-89
 TOP PANTHER
 PORTIONS OF SECTIONS 16 & 17; T23S, R10W, W.M.
 COOS COUNTY, OREGON

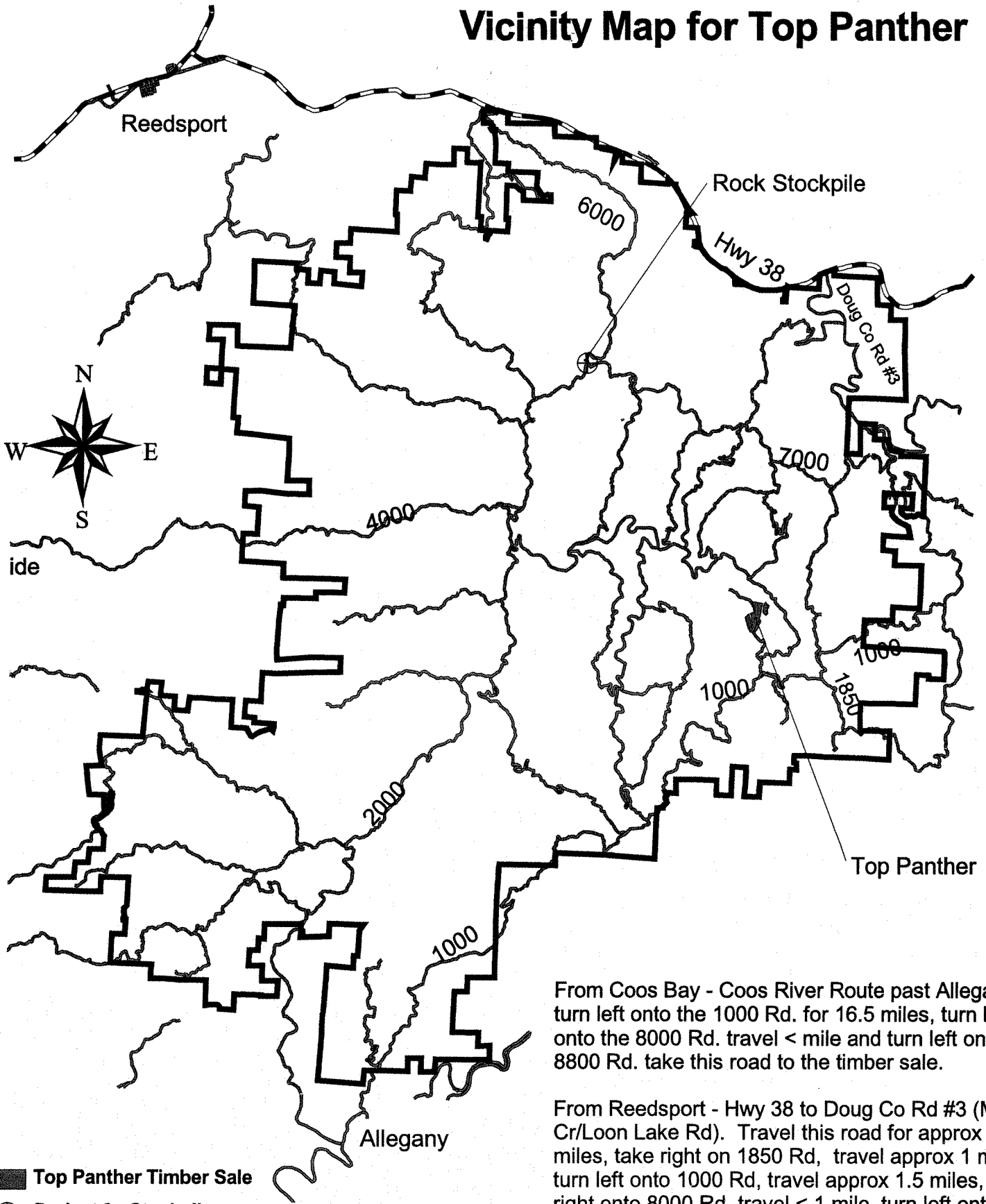
APPROXIMATE NET ACREAGE

AREA 1 = 51
 AREA 2 = 10
 TOTAL = 61

APPROX. SCALE 1" = 1000'



Exhibit "A" Vicinity Map for Top Panther



ide

■ Top Panther Timber Sale

⊕ Project 3 - Stockpile

▬ Elliott State Forest Boundary Line
Roads

▬ All Weather Highway

From Coos Bay - Coos River Route past Allegany turn left onto the 1000 Rd. for 16.5 miles, turn left onto the 8000 Rd. travel < mile and turn left onto 8800 Rd. take this road to the timber sale.

From Reedsport - Hwy 38 to Doug Co Rd #3 (Mill Cr/Loon Lake Rd). Travel this road for approx 17 miles, take right on 1850 Rd, travel approx 1 mile turn left onto 1000 Rd, travel approx 1.5 miles, turn right onto 8000 Rd, travel < 1 mile, turn left onto 8800 Rd. take this road to the timber sale.

