

Legend

- Ⓜ Waste area
- Landing
- ⊕ Project Points
- ⚡ Posted Sale Boundary
- Roads
 - ⚡ Purchaser Maintained Roads
 - ⚡ State Maintained Roads
- Streams
 - ⚡ Type F
 - ⚡ Type N
 - ⚡ Unknown
 - ⚡ Type N Draws
 - ⚡ Stream Buffer
 - ⚡ Reforestation Areas
 - ⚡ Green Tree Retention Group
 - x Green Tree Retention



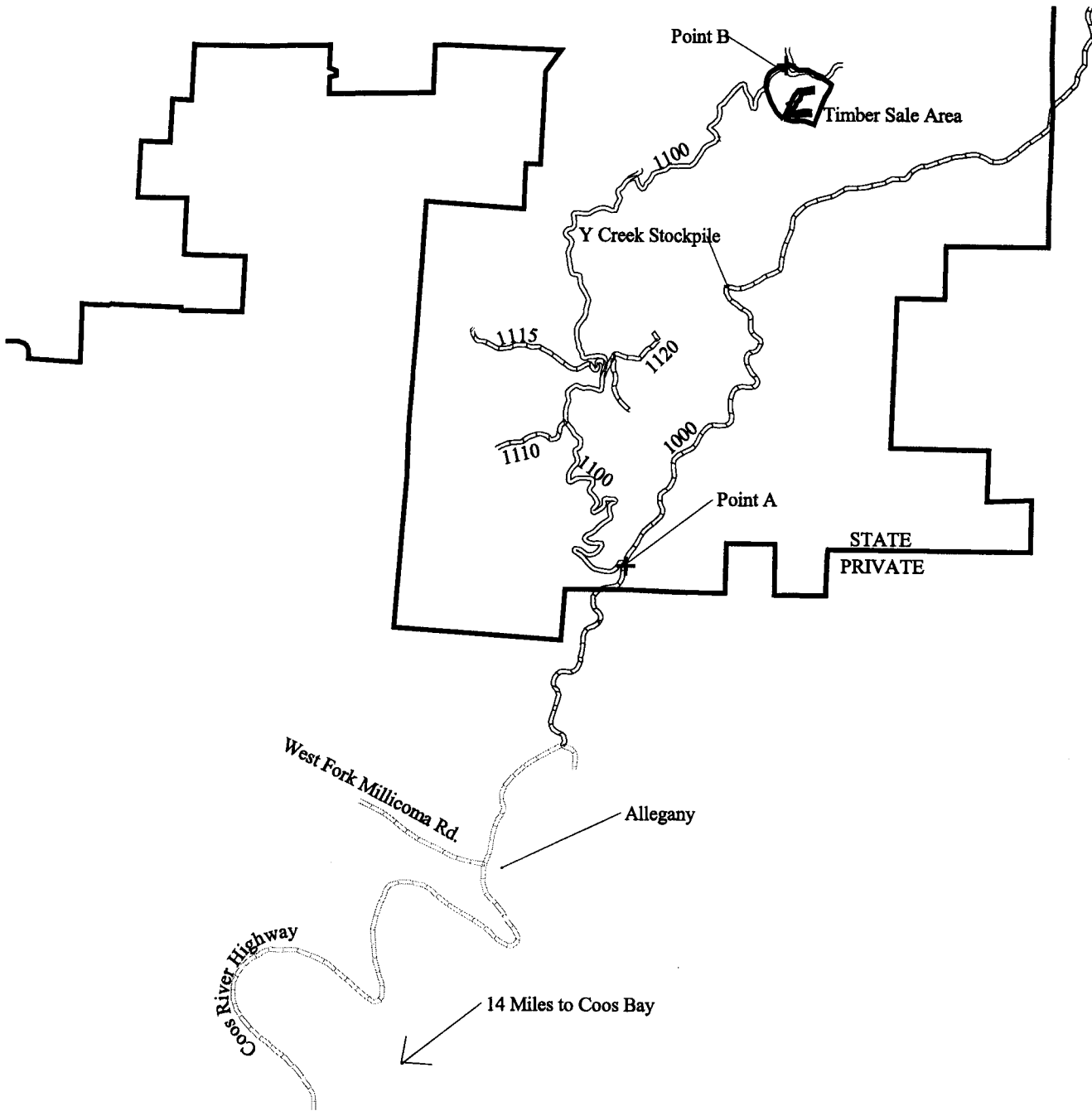
EXHIBIT "A"

PILEDRIVER
341-04-88

PORTIONS OF SECTIONS 16 AND 21, T24S, R11W, W.M.
COOS COUNTY, OREGON
APPROXIMATELY 31 NET HARVEST ACRES

APPROX. SCALE: 1"=1000'











- Legend**
-  Piledriver Sale Area
 -  Project Points
 -  Elliot State Forest Boundary
 - Roads**
 -  County
 -  Purchaser Maintained Roads
 -  State Maintained Roads

EXHIBIT "A"
VICINITY MAP
PILEDRIVER
341-04-88
PORTIONS OF SECTIONS 16 AND 21, T24S, R11W, W.M.
COOS COUNTY, OREGON
APPROXIMATELY 31 HARVEST ACRES

SCALE APPROX 1:48,000

