

**Legend**

- × Wildlife Trees
- Landing
- ⊕ Project Point
- Ⓜ Waste Area

**Roads**

- ▤ State Maintained
- ▥ Contractor Maintained
- ▧ New Construction

**Sale Boundary**

- ⚡ Posted

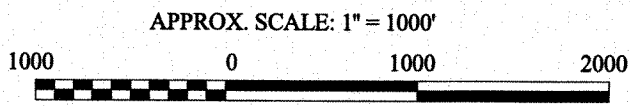
**Streams**

- ▤ Type F
- ▥ Type N

**Reserved Trees**

- ▨ Buffer
- ▩ Green Tree Retention
- Reforestation

**EXHIBIT "A"**  
 OF TIMBER SALE CONTRACT NO.  
 341-04-83  
 DRY MOBY  
 PORTIONS OF SECTIONS 27, 28, 33, AND 34, T23S, R11W, W. M.  
 COOS COUNTY, OREGON



DATE: Feb. 25, 2004



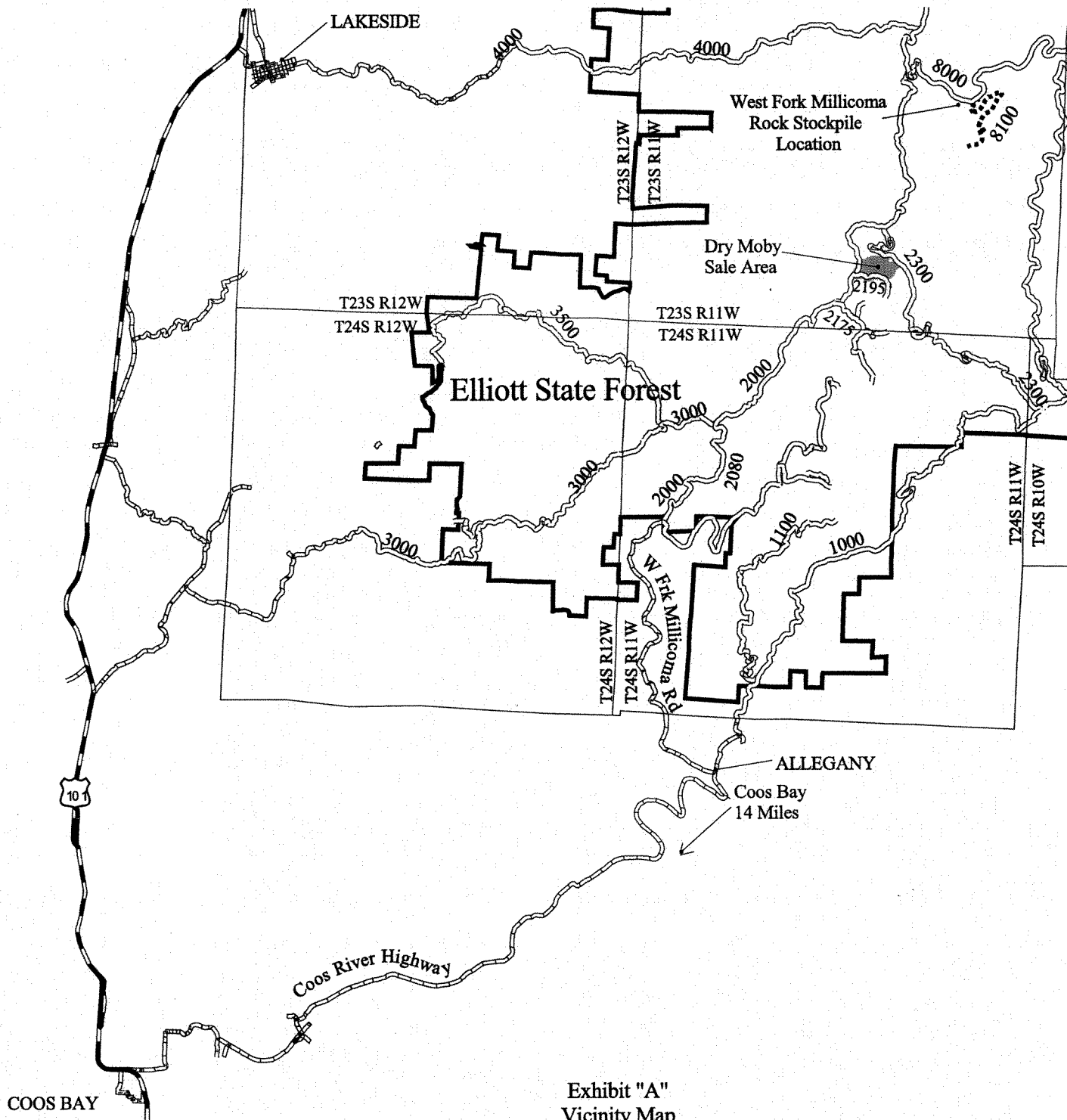



Exhibit "A"  
Vicinity Map

OF TIMBER SALE CONTRACT NO.  
341-04-83  
DRY MOBY  
PORTIONS OF SECTION 27, 28, 33, and 34, T23S, R11W, W. M.  
COOS COUNTY, OREGON

Scale Approx. 1:140,000



**Legend**

- Townships
- Roads
- County
- Highway
- Surfaced
- 8100 Road
- Elliott State Forest Boundary
- Dry Moby Sale Area