

- |   |                       |       |                     |
|---|-----------------------|-------|---------------------|
| ⊗ | Rock source           | ----- | Area boundary       |
| ⊙ | Stock pile            | ..... | Sale boundary       |
| ⊖ | Waste area            | ----- | Ownership boundary  |
| ⊗ | Blocked               | ----- | Type-F stream       |
| * | Culvert removal       | ----- | Type-N stream       |
| ⊗ | Bridge                | ----- | Unsurfaced road     |
| ⊗ | Gate                  | ----- | Surfaced road       |
| ⊗ | Survey corner         | ----- | State highway       |
| ▲ | Domestic water supply | ----- | Abandoned road      |
| ■ | Buffer                | ----- | Road construction   |
|   |                       | ----- | County road         |
|   |                       | ----- | OHV trail           |
|   |                       | ----- | Non-motorized trail |

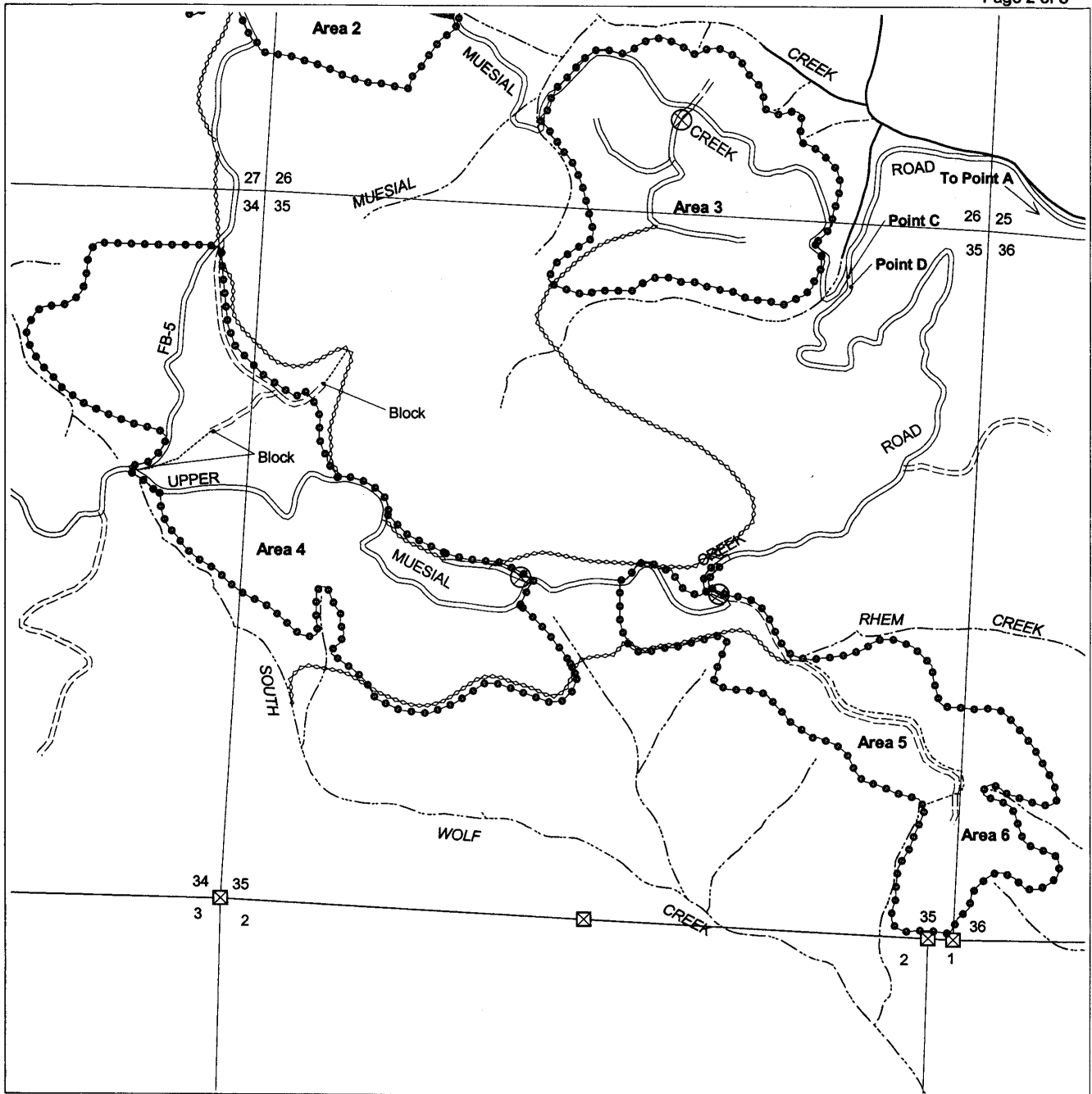
**EXHIBIT A**  
**Timber Sale Contract No. 341-04-078**  
**Muesial**  
**Portions of Sections 23, 26, 27, 34,**  
**35, and 36, T1N, R8W, W. M.**  
**Tillamook County, Oregon**



Tillamook District GIS  
 1-27-2004  
 This product is for informational use and  
 may not have been prepared for, or suitable  
 for legal, engineering, or surveying purposes.


Area	Type of Operation	Acres	
		Sale	Net
1	Clearcut	127	101
2	Clearcut	116	94
3	Clearcut	71	66
4	Clearcut	117	108
5	Clearcut	28	23
6	Retention Cut	37	37
<b>Total</b>		<b>496</b>	<b>429</b>





- |   |                       |       |                     |
|---|-----------------------|-------|---------------------|
| ⊗ | Rock source           | ----- | Area boundary       |
| ⊙ | Stock pile            | ●-●-● | Sale boundary       |
| ⊕ | Waste area            | ----- | Ownership boundary  |
| ⊗ | Blocked               | —     | Type-F stream       |
| * | Culvert removal       | ---   | Type-N stream       |
| ⊗ | Bridge                | ---   | Unsurfaced road     |
|   | Gate                  | ==    | Surfaced road       |
| ⊗ | Survey corner         | ==    | State highway       |
| ▲ | Domestic water supply | ---   | Abandoned road      |
| ■ | Buffer                | ---   | Road construction   |
|   |                       | —     | County road         |
|   |                       | ⋯     | OHV trail           |
|   |                       | ⋯     | Non-motorized trail |

**EXHIBIT A**  
**Timber Sale Contract No. 341-04-078**  
**Muesial**  
**Portions of Sections 23, 26, 27, 34,**  
**35, and 36, T1N, R8W, W. M.**  
**Tillamook County, Oregon**






Tillamook District GIS  
 1-27-2004  
 This product is for informational use and  
 may not have been prepared for, or suitable  
 for legal, engineering, or surveying purposes.

Area	Type of Operation	Acres	
		Sale	Net
1	Clearcut	127	101
2	Clearcut	116	94
3	Clearcut	71	66
4	Clearcut	117	108
5	Clearcut	28	23
6	Retention Cut	37	37
<b>Total</b>		<b>496</b>	<b>429</b>



**EXHIBIT A**  
**Vicinity Map**  
**Timber Sale Contract No. 341-04-078**  
**Muesial**  
**Portions of Sections 23, 26, 27, 34,**  
**35, and 36, T1N, R8W, W. M.**  
**Tillamook County, Oregon**

-  Rock source
-  Stock pile
-  Waste area



Tillamook District GIS  
1-27-2004  
This product is for informational use and  
may not have been prepared for, or suitable  
for legal, engineering, or surveying purposes.

