

**LEGEND**

- Project Points**
- Landing
- + Point for Project Work
- ▭ Section Lines
- ⋯ Timber Sale Boundary
- Stream Type**
- ~ Fish Bearing
- ~ Perennial
- ▨ Stream Buffer
- Access Roads**
- ▨ Purchaser Maintained
- ▨ State Maintained
- ▨ Road Construction Required
- x Green Tree Retention Locations
- ▨ Reforestation Areas

**EXHIBIT "A"**

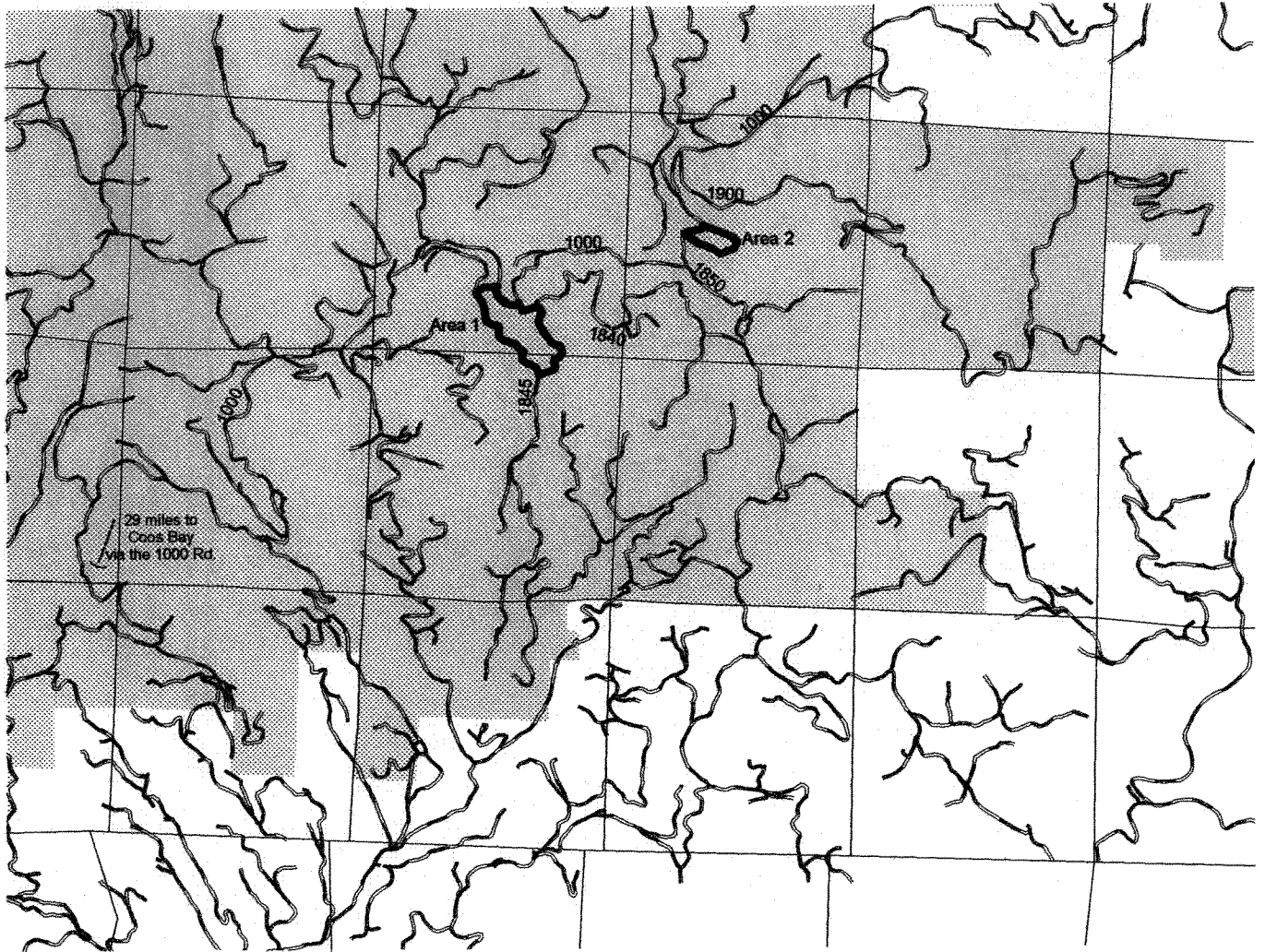
OF TIMBER SALE CONTRACT NO.  
341-04-77  
CEDAR TOP  
PORTIONS OF SECTIONS 21 & 28; T23S, R10W, W.M.  
COOS COUNTY, OREGON  
PORTIONS OF SECTION 22; T23S, R10W, W.M.  
DOUGLAS COUNTY, OREGON

APPROXIMATE NET ACREAGE

AREA 1 = 29  
AREA 2 = 7  
TOTAL = 36




APPROX. SCALE 1" = 1000'





**VICINITY MAP**  
**OF TIMBER SALE CONTRACT NO.**  
**341-04-77**  
**CEDAR TOP**  
**PORTIONS OF SECTIONS 21 & 28; T23S, R10W, W.M.**  
**COOS COUNTY, OREGON**  
**PORTIONS OF SECTION 22, T23S, R10W, W.M.**  
**DOUGLAS COUNTY, OREGON**



-  Roads
-  Cedar Top Timber Sale Areas
-  Section Lines
-  Elliott State Forest

