

- Rock source
- Stock pile
- Waste area
- Blocked
- Culvert removal
- Bridge
- Gate
- Survey corner
- Domestic water supply
- Green tree retention area
- Buffer
- Area boundary
- Sale boundary
- Ownership boundary
- Type-F stream
- Type-N stream
- Unsurfaced road
- Surfaced road
- State highway
- Abandoned road
- Road construction
- County road
- OHV trail
- Non-motorized trail
- Transmission line

EXHIBIT A
Timber Sale Contract No. 341-04-72
Miller
Portions of Sections 28, 32 and 33,
T2S, R7W, W. M.
Tillamook County, Oregon

Area	Type of Operation	Acres	
		Sale	Net
1	Clearcut	90	82
2	Regen	97	78
3	Clearcut	122	101
4	Clearcut	86	76
5	Regen	45	43
Total		440	380

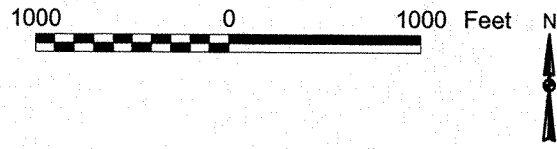





EXHIBIT A
Vicinity Map
Timber Sale Contract No. 341-04-72
Miller
Portions of Sections 28, 32 and 33,
T2S, R7W, W. M.
Tillamook County, Oregon

-  Rock source
-  Stock pile
-  Waste area

