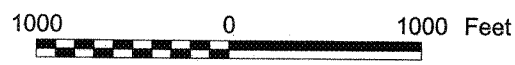
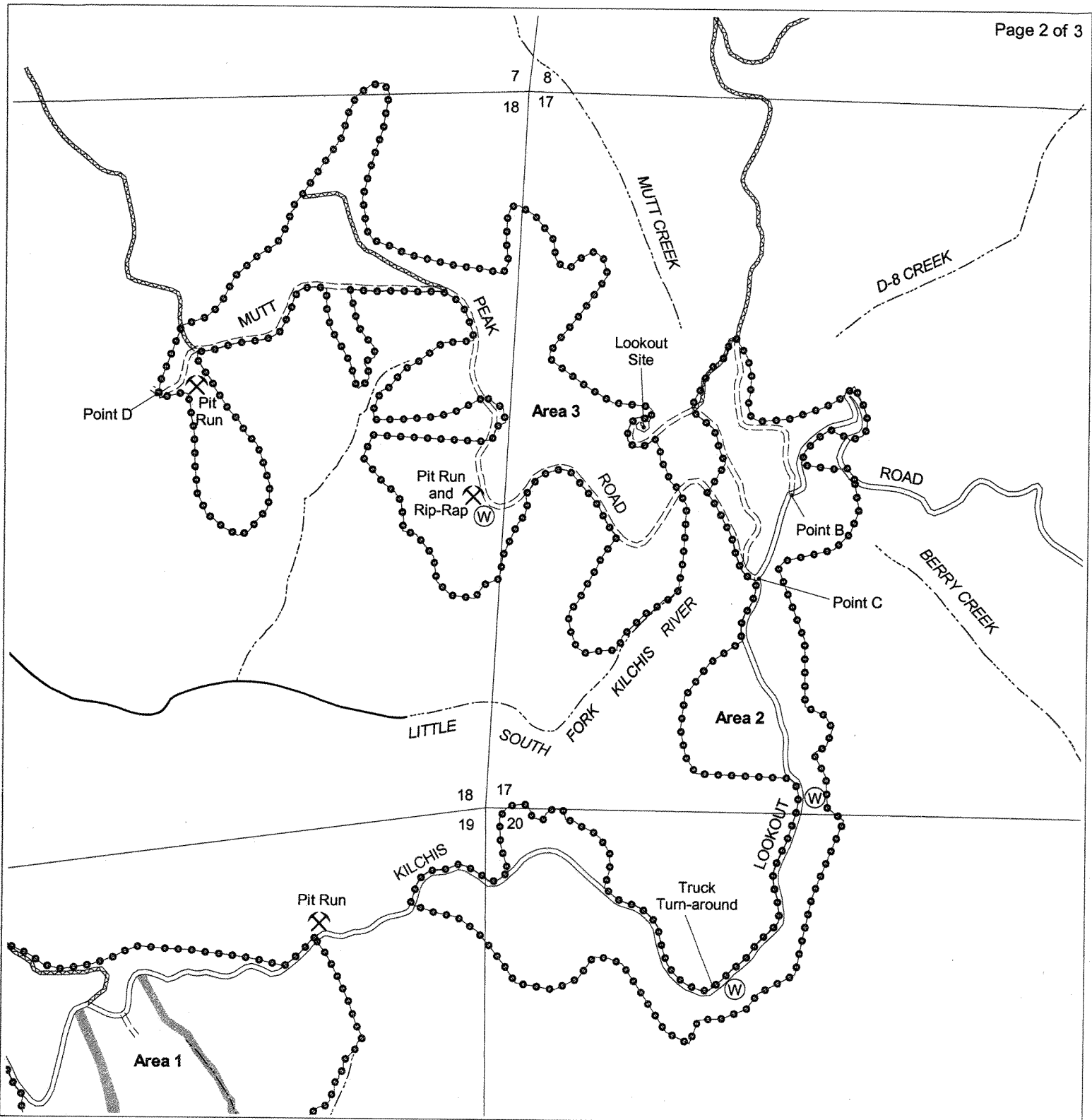


- Rock source
- Stock pile
- Waste area
- Block
- Culvert removal
- Bridge
- Gate
- Survey corner
- Domestic water supply
- Green tree retention area
- Buffer
- Area boundary
- Sale boundary
- Ownership boundary
- Type-F stream
- Type-N stream
- Unsurfaced road
- Surfaced road
- State highway
- Abandoned road
- Road construction
- County road
- OHV trail
- Non-motorized trail

EXHIBIT A
 Timber Sale Contract No. 341-04-69
 Mutt Peak
 Portions of Sections 7, 17, 18, 19, and 20,
 T1N, R8W, and Section 24, T1N, R9W, W. M.
 Tillamook County, Oregon

Area	Acres		
	Sale	Net Partial	Net Clearcut
1	112		102
2	100	19	69
3	124	31	87
Total	336	50	258






- Rock source
- Stock pile
- Waste area
- Block
- Culvert removal
- Bridge
- Gate
- Survey corner
- Domestic water supply
- Green tree retention area
- Buffer
- Area boundary
- Sale boundary
- Ownership boundary
- Type-F stream
- Type-N stream
- Unsurfaced road
- Surfaced road
- State highway
- Abandoned road
- Road construction
- County road
- OHV trail
- Non-motorized trail

EXHIBIT A
 Timber Sale Contract No. 341-04-69
 Mutt Peak
 Portions of Sections 7, 17, 18, 19, and 20,
 T1N, R8W, and Section 24, T1N, R9W, W. M.
 Tillamook County, Oregon

Area	Acres		
	Sale	Net Partial	Net Clearcut
1	112		102
2	100	19	69
3	124	31	87
Total	336	50	258



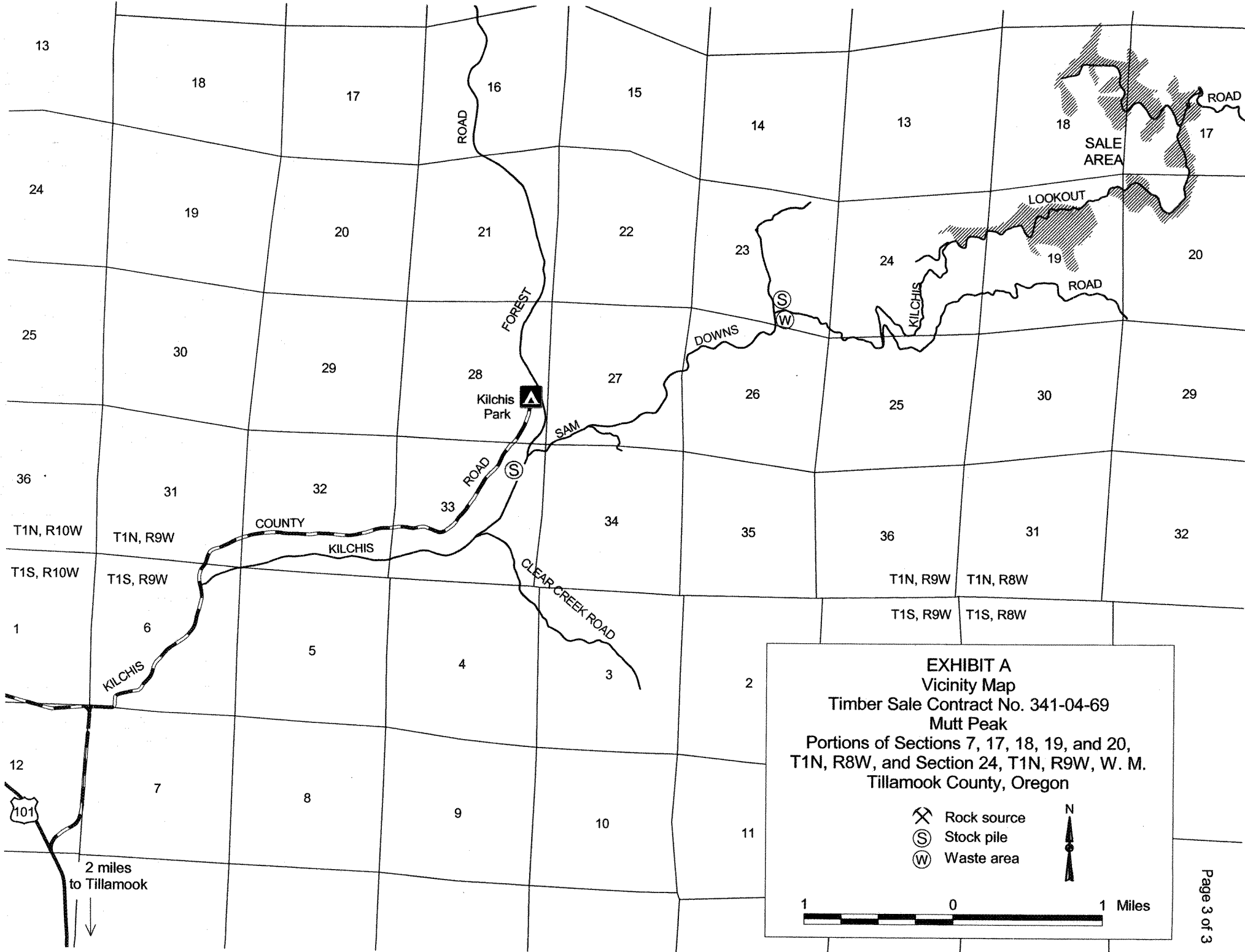





EXHIBIT A
Vicinity Map
 Timber Sale Contract No. 341-04-69
 Mutt Peak
 Portions of Sections 7, 17, 18, 19, and 20,
 T1N, R8W, and Section 24, T1N, R9W, W. M.
 Tillamook County, Oregon

-  Rock source
-  Stock pile
-  Waste area

