

R 12 W

R 11 W

R 10 W

T 22 S

MAP PAGE #1

MAP PAGE #2

School Land Bay tract

MAP PAGE #3

MAP PAGE #4

T 23 S

MAP PAGE #5

T 24 S

DOUGLAS COUNTY
COOS COUNTY

DOUGLAS COUNTY
COOS COUNTY

COOS CO
DOUGLAS CO
COOS CO
DOUGLAS CO

DOUGLAS CO
COOS CO

EXHIBIT "A" VICINITY MAP



OF TIMBER SALE CONTRACT NO. 341-04-68
ELLIOTT AREA SALVAGE
COOS AND DOUGLAS COUNTIES, OREGON



APPROX. SCALE 1 INCH = 2 MILES

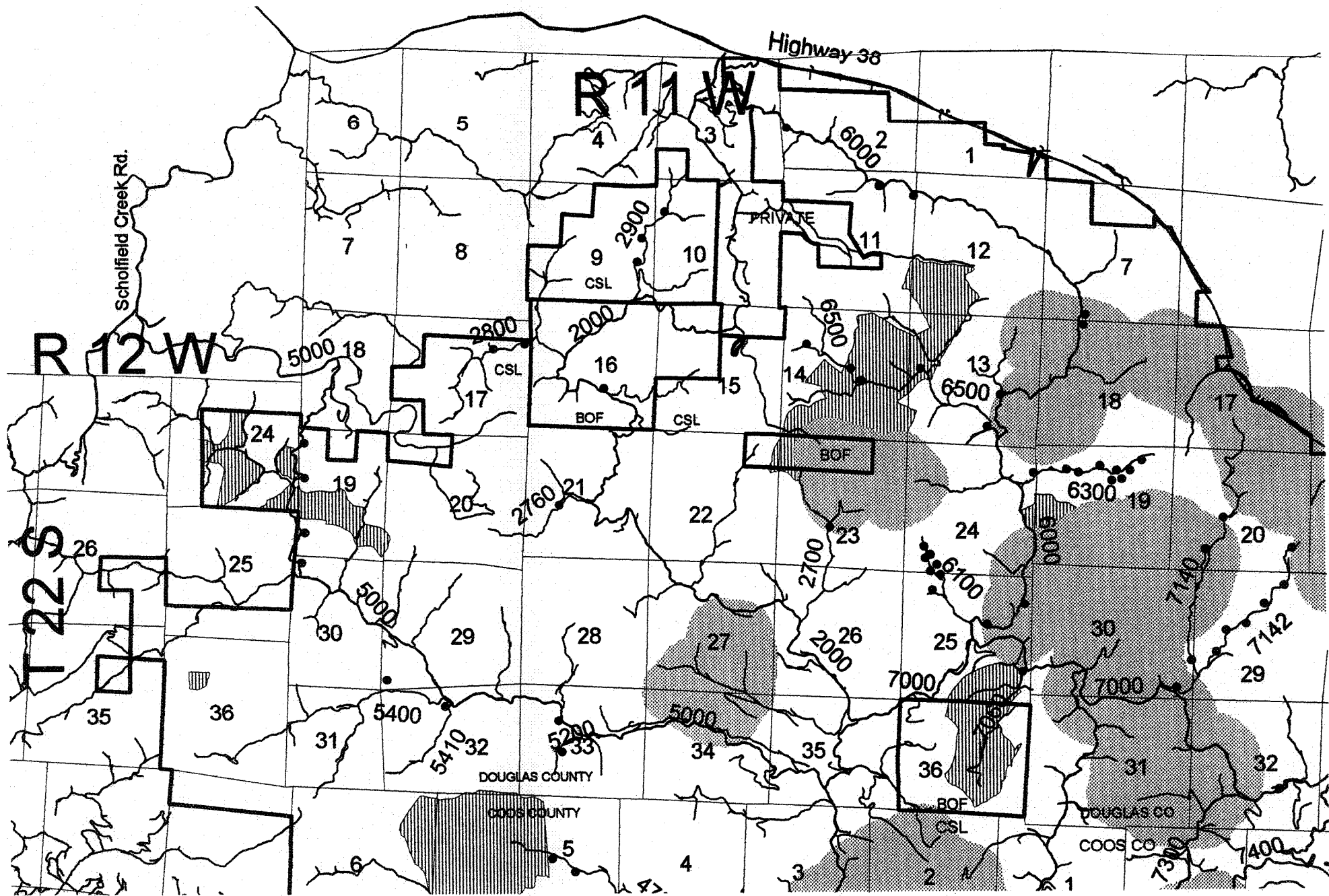
●●●●● Exhibit "A" map page key

● Salvage points

▨ Reserve areas

▩ Seasonally restricted

□ Forest Boundary



- Salvage points
- ▬ Major haul routes
- ▬ Forest roads
- ▨ Reserve areas
- ▨ Seasonally restricted
- ▭ Forest ownership

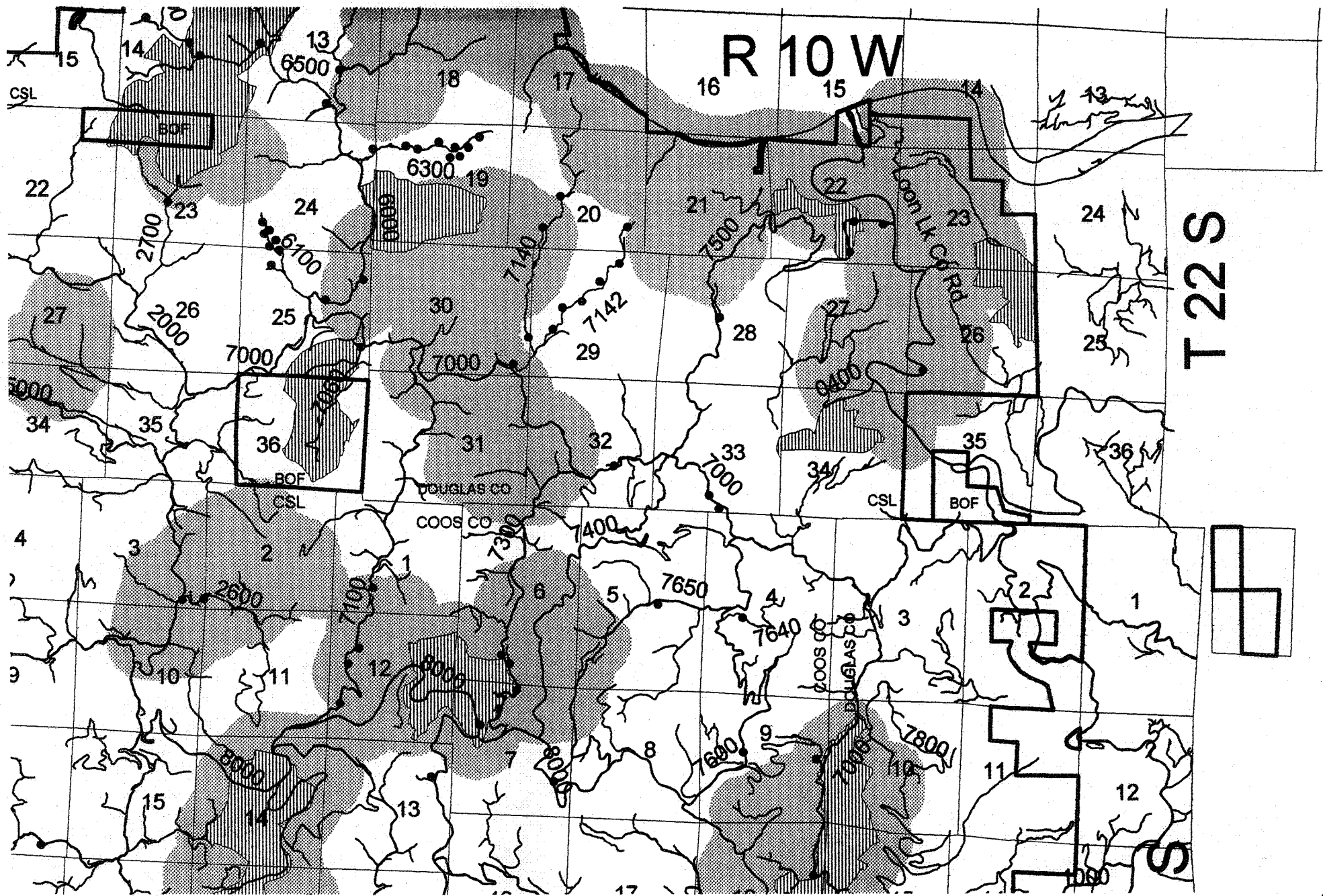
0.5 0 0.5 1 Miles

APPROX. SCALE 1 INCH = 1 MILE

EXHIBIT "A"

OF TIMBER SALE CONTRACT NO. 341-04-68
 ELLIOTT AREA SALVAGE
 COOS AND DOUGLAS COUNTIES, OREGON





- Salvage points
- ▬ Major haul routes
- ▬ Forest roads
- ▨ Reserve areas
- ▨ Seasonally restricted
- ▭ Forest ownership

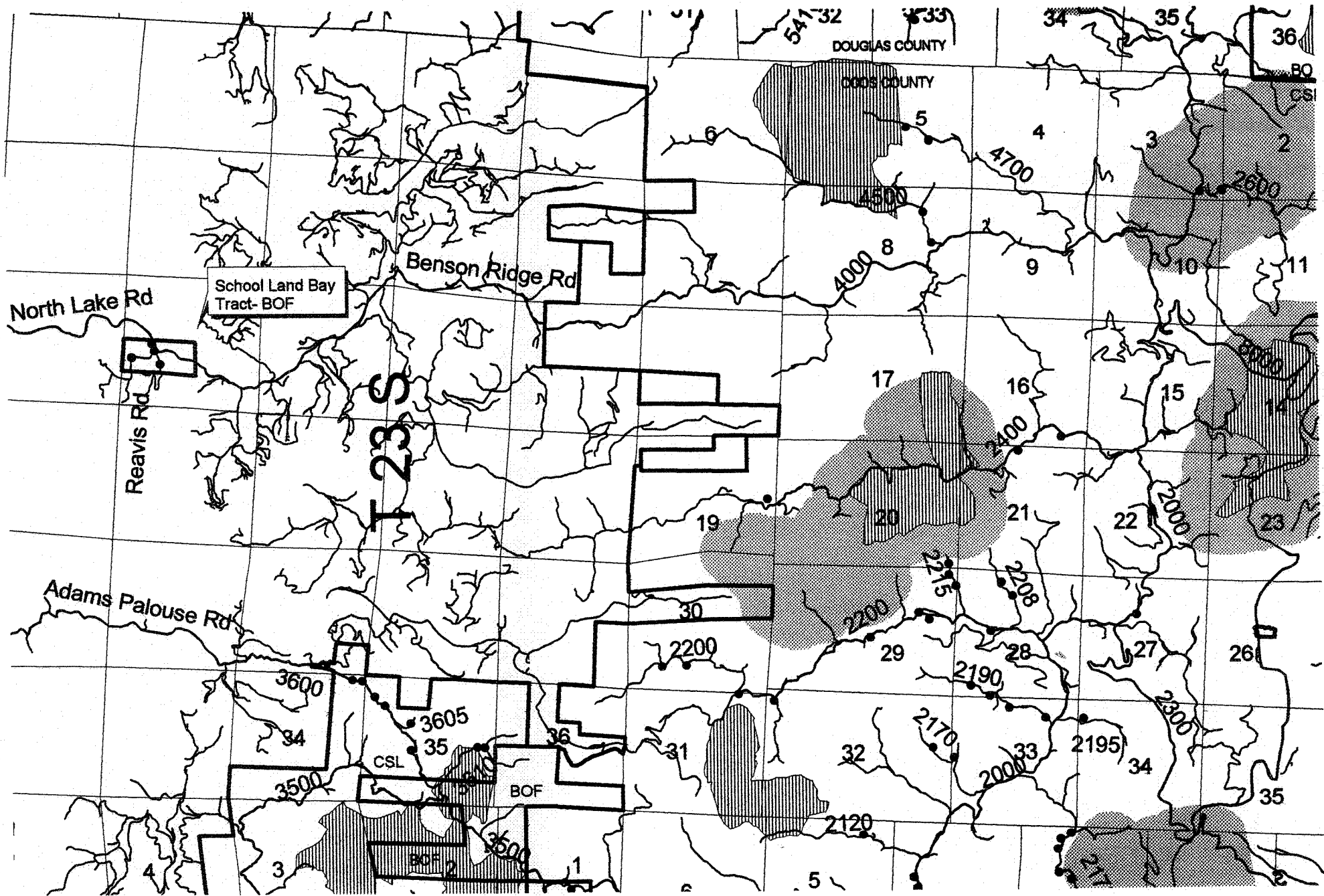
0.5 0 0.5 1 Miles

APPROX. SCALE 1 INCH = 1 MILE

EXHIBIT "A"

OF TIMBER SALE CONTRACT NO. 341-04-68
 ELLIOTT AREA SALVAGE
 COOS AND DOUGLAS COUNTIES, OREGON





- Salvage points
- ▨ Reserve areas
- ▧ Major haul routes
- ▩ Seasonally restricted
- ▬ Forest roads
- Forest ownership

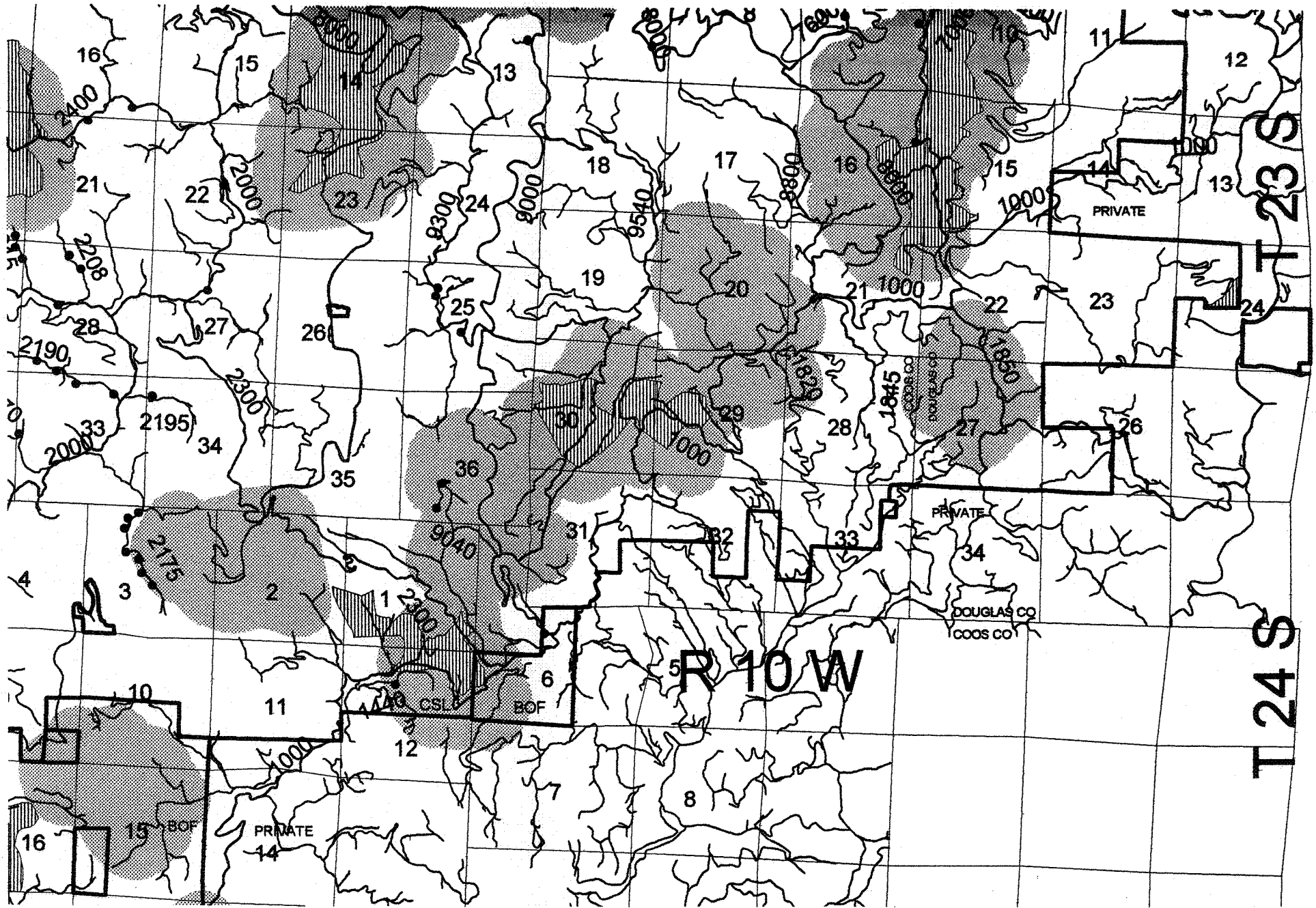
0.5 0 0.5 1 Miles

APPROX. SCALE 1 INCH = 1 MILE


EXHIBIT "A"

OF TIMBER SALE CONTRACT NO. 341-04-68
 ELLIOTT AREA SALVAGE
 COOS AND DOUGLAS COUNTIES, OREGON





- Salvage points
- ▨ Reserve areas
- ▧ Major haul routes
- ▩ Seasonally restricted
- ▬ Forest roads
- ▭ Forest ownership

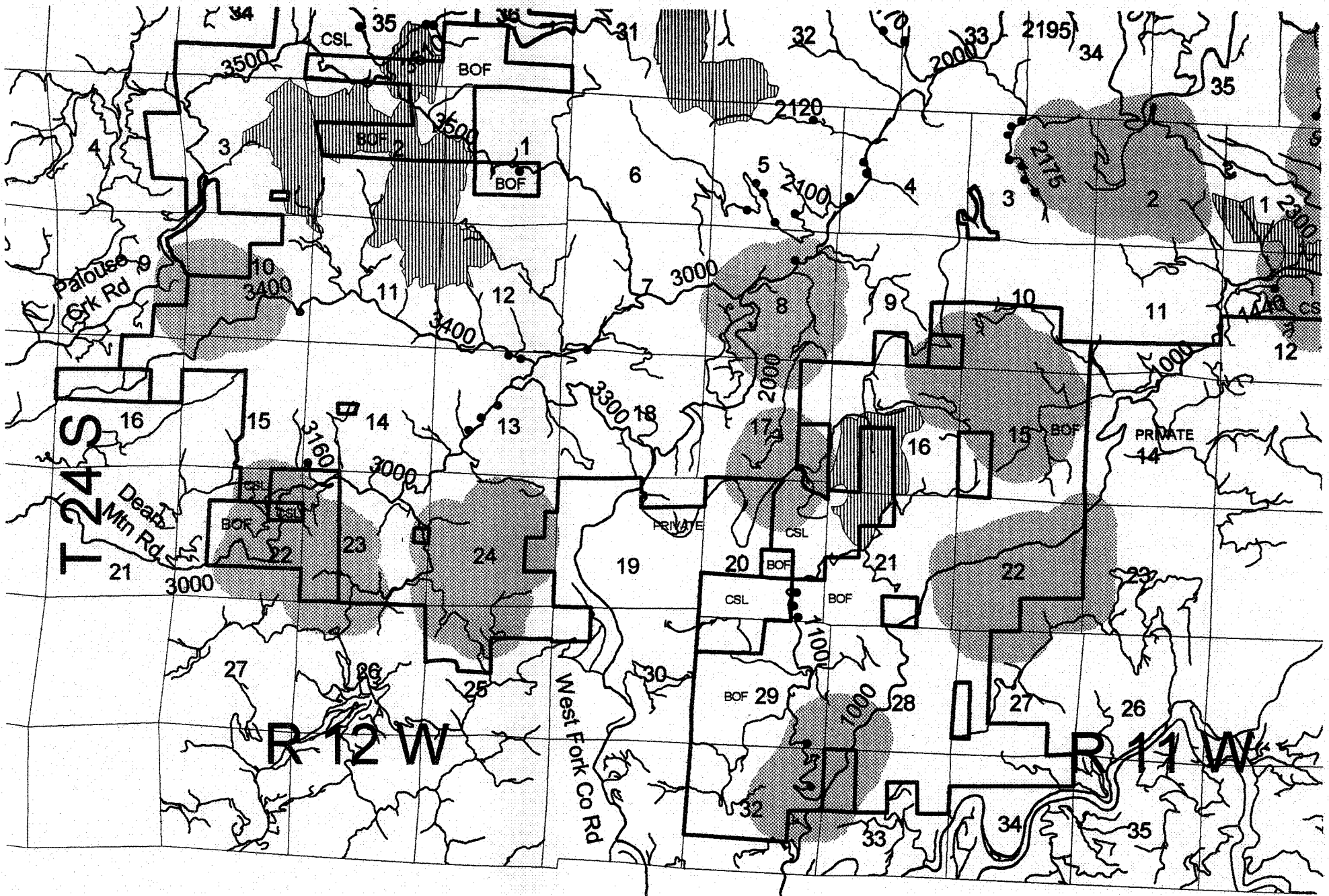


APPROX. SCALE 1 INCH = 1 MILE


EXHIBIT "A"

OF TIMBER SALE CONTRACT NO. 341-04-68
 ELLIOTT AREA SALVAGE
 COOS AND DOUGLAS COUNTIES, OREGON





- Salvage points
- ▤ Reserve areas
- ▨ Major haul routes
- ▩ Seasonally restricted
- ▧ Forest roads
- ▭ Forest ownership



APPROX. SCALE 1 INCH = 1 MILE

EXHIBIT "A"

OF TIMBER SALE CONTRACT NO. 341-04-68
 ELLIOTT AREA SALVAGE
 COOS AND DOUGLAS COUNTIES, OREGON

