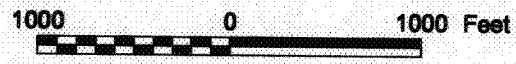
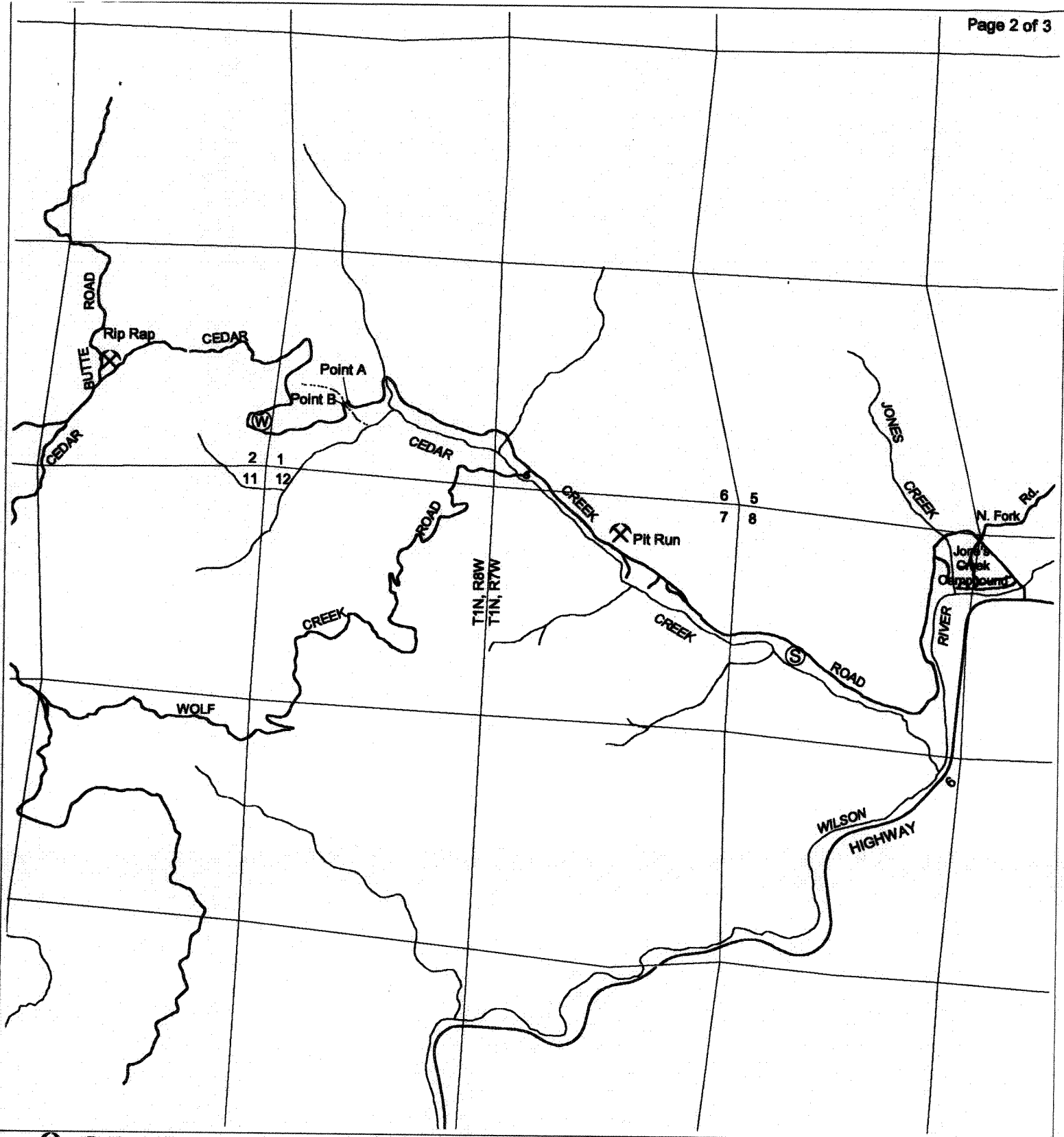


**EXHIBIT A**  
**Timber Sale Contract No. 341-04-57**  
**Coal Ridge**  
**Portions of sections 1, 2, and 12,**  
**T3N, R10W, W. M.**  
**Tillamook County, Oregon**


Area	Type of Operation	Acres	
		Gross	Net
1-BOF	Clearcut	199	154
1-CSL	Clearcut	10	8
2-BOF	Partial Cut	9	8
<b>Total</b>		<b>218</b>	<b>170</b>

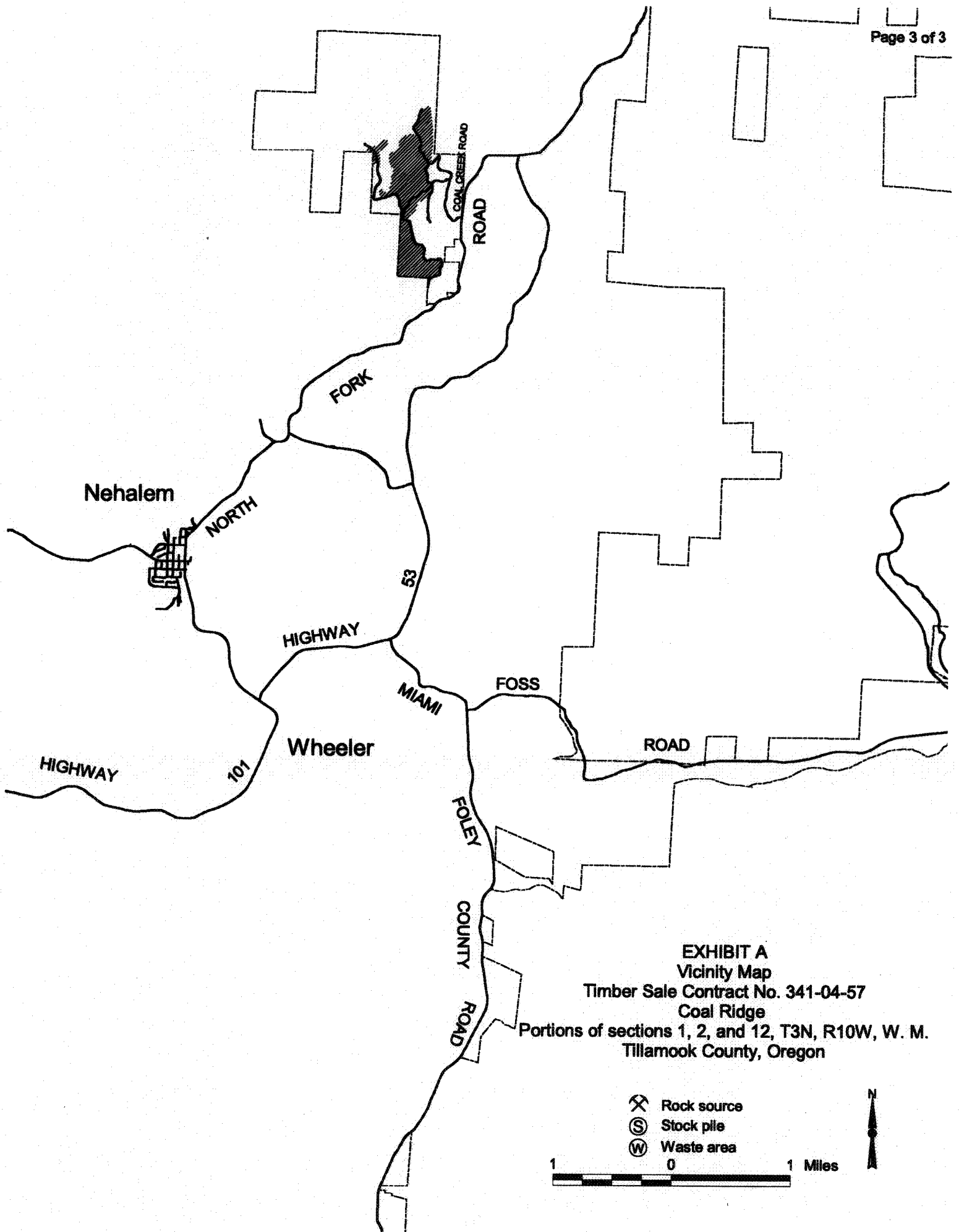







**EXHIBIT A**  
 Timber Sale Contract No. 341-04-57  
 Coal Ridge - Project Work  
 Portions of section 1, T1N, R8W, W. M.  
 Tillamook County, Oregon

- ⊗ Rock source
- Ⓢ Stock pile
- Ⓢ Waste area
- ⊗ Block
- \* Culvert removal
- ⌢ Bridge
- | Gate
- ⊠ Survey corner
- Type-F stream
- - - Type-N stream
- ⋯ Type-N seasonal stream
- Roads





**EXHIBIT A**  
**Vicinity Map**  
**Timber Sale Contract No. 341-04-57**  
**Coal Ridge**  
**Portions of sections 1, 2, and 12, T3N, R10W, W. M.**  
**Tillamook County, Oregon**

-  Rock source
-  Stock pile
-  Waste area

1 0 1 Miles