

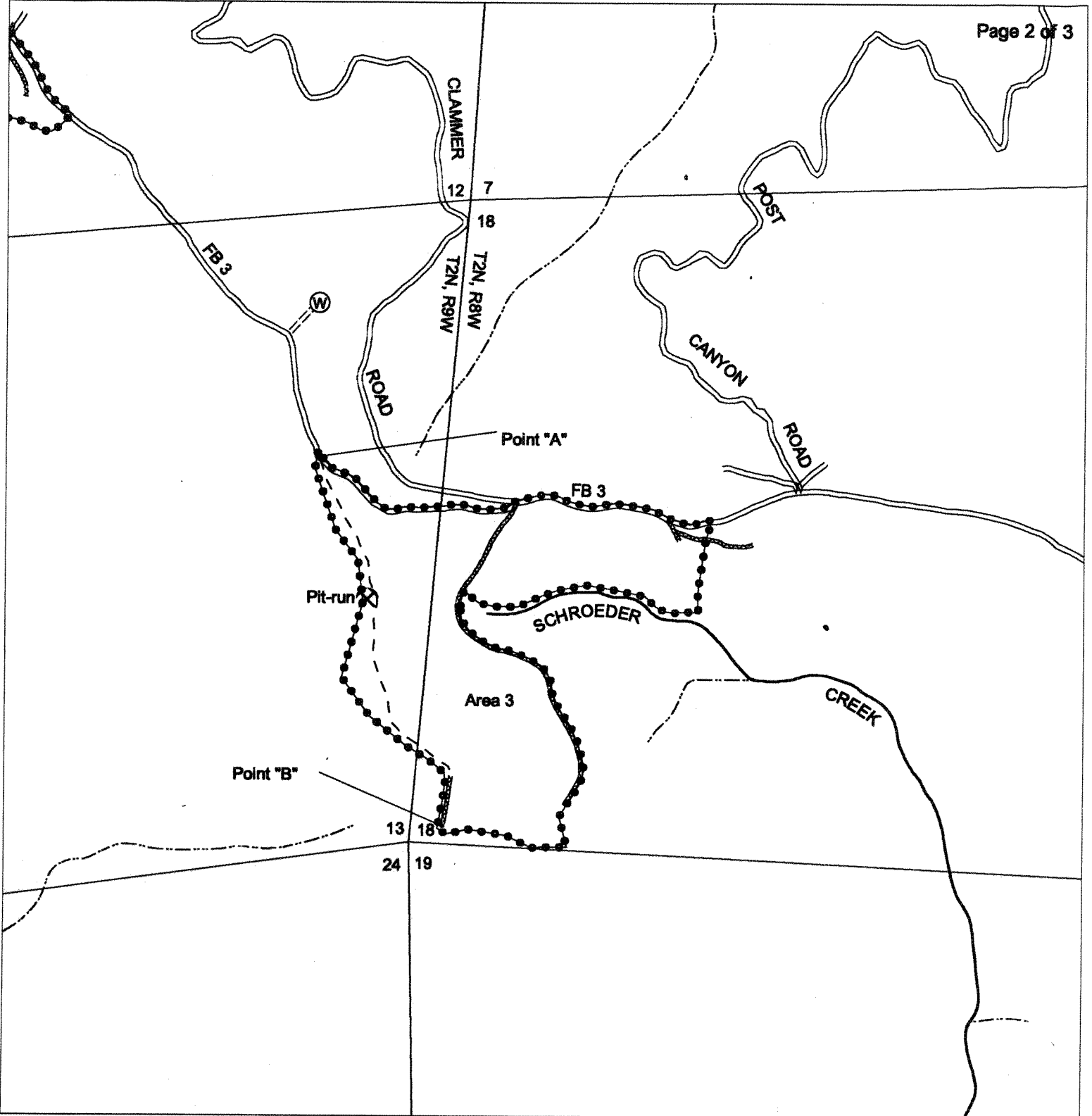
**Exhibit A**  
**Timber Sale Contract No. 341-04-55**  
**Miami High**  
**Sections 11, 12, & 13, T2N, R9W, and**  
**Section 18, T2N, R8W, W.M.,**  
**Tillamook County, Oregon**



Area	Type of Operation	Acres	
		Sale	Net
1	Clearcut	48	48
2	Clearcut	33	33
3	Partial Cut	88	73
<b>Total</b>		<b>169</b>	<b>154</b>

- Rock source
- Stock pile
- Waste area
- Block
- Culvert removal
- Bridge
- Gate
- Survey corner
- Green tree retention area
- Buffer zone
- Area boundary
- Sale boundary
- Type-F stream
- Type-N stream
- ODF ownership boundary
- Unsurfaced road
- Surfaced road
- State highway
- Abandoned road
- Road construction
- County road
- OHV trail
- Non-motorized trail



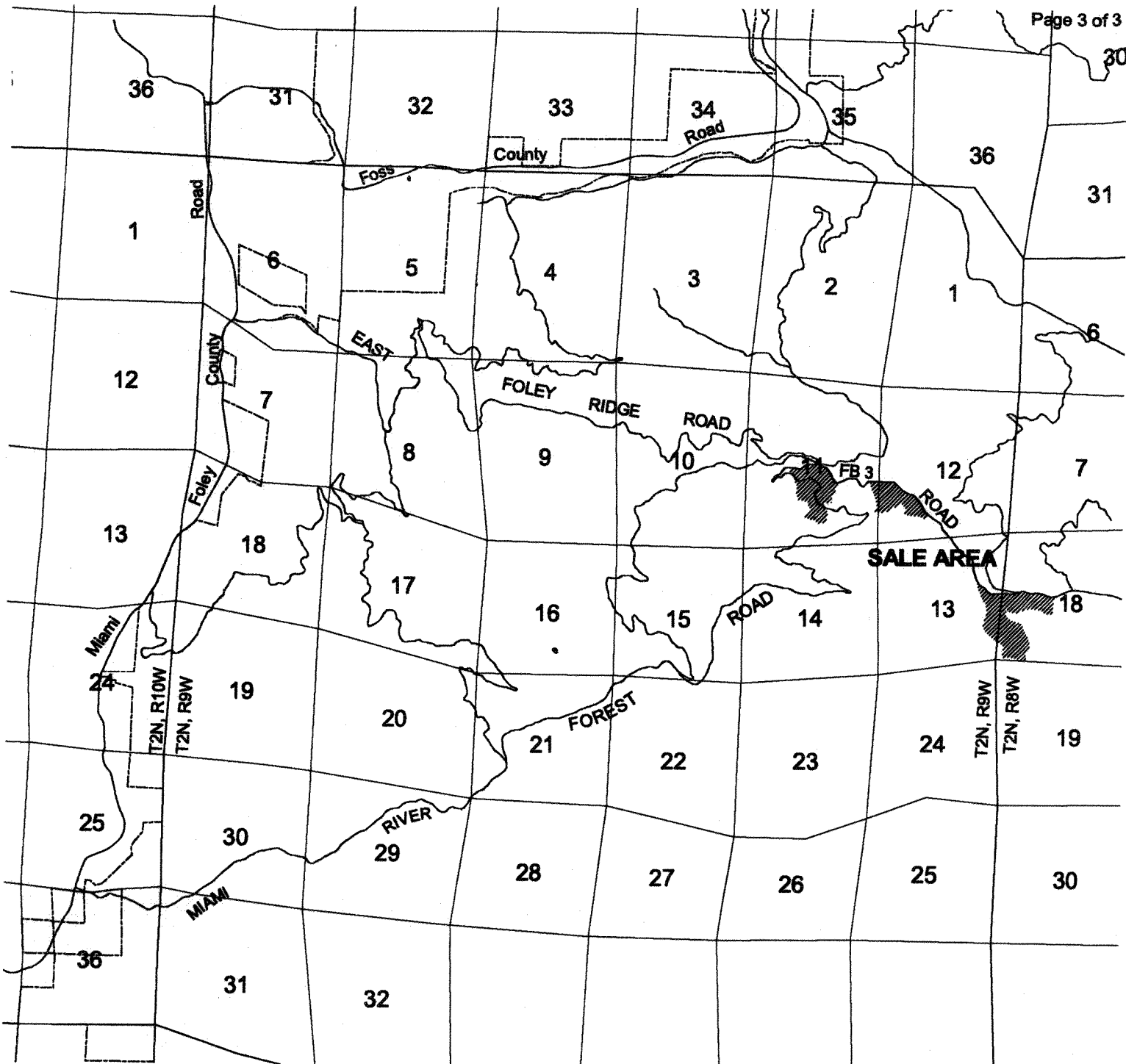


**Exhibit A**  
**Timber Sale Contract No. 341-04-55**  
**Miami High**  
**Sections 11, 12, & 13, T2N, R9W, and Section 18, T2N, R8W, W.M.,**  
**Tillamook County, Oregon**

- Rock source
- Stock pile
- Waste area
- Block
- Culvert removal
- Bridge
- Gate
- Survey corner
- Green tree retention area
- Buffer zone
- Area boundary
- Sale boundary
- Type-F stream
- Type-N stream
- ODF ownership boundary
- Unsurfaced road
- Surfaced road
- State highway
- Abandoned road
- Road construction
- County road
- OHV trail
- Non-motorized trail




Area	Type of Operation	Acres	
		Sale	Net
1	Clearcut	48	48
2	Clearcut	33	33
3	Partial Cut	88	73
<b>Total</b>		<b>169</b>	<b>154</b>





**EXHIBIT A**  
**Vicinity Map**  
 Timber Sale Contract No. 341-04-55  
 Miami High  
 Portions of sections 11, 12, & 13, T2N, R9W  
 and Section 18, T2N, R8W, W.M.,  
 Tillamook County, Oregon



-  Rock source
-  Stock pile
-  Waste area

