

APPROXIMATELY 20 MILES TO COOS BAY VIA ALLEGANY

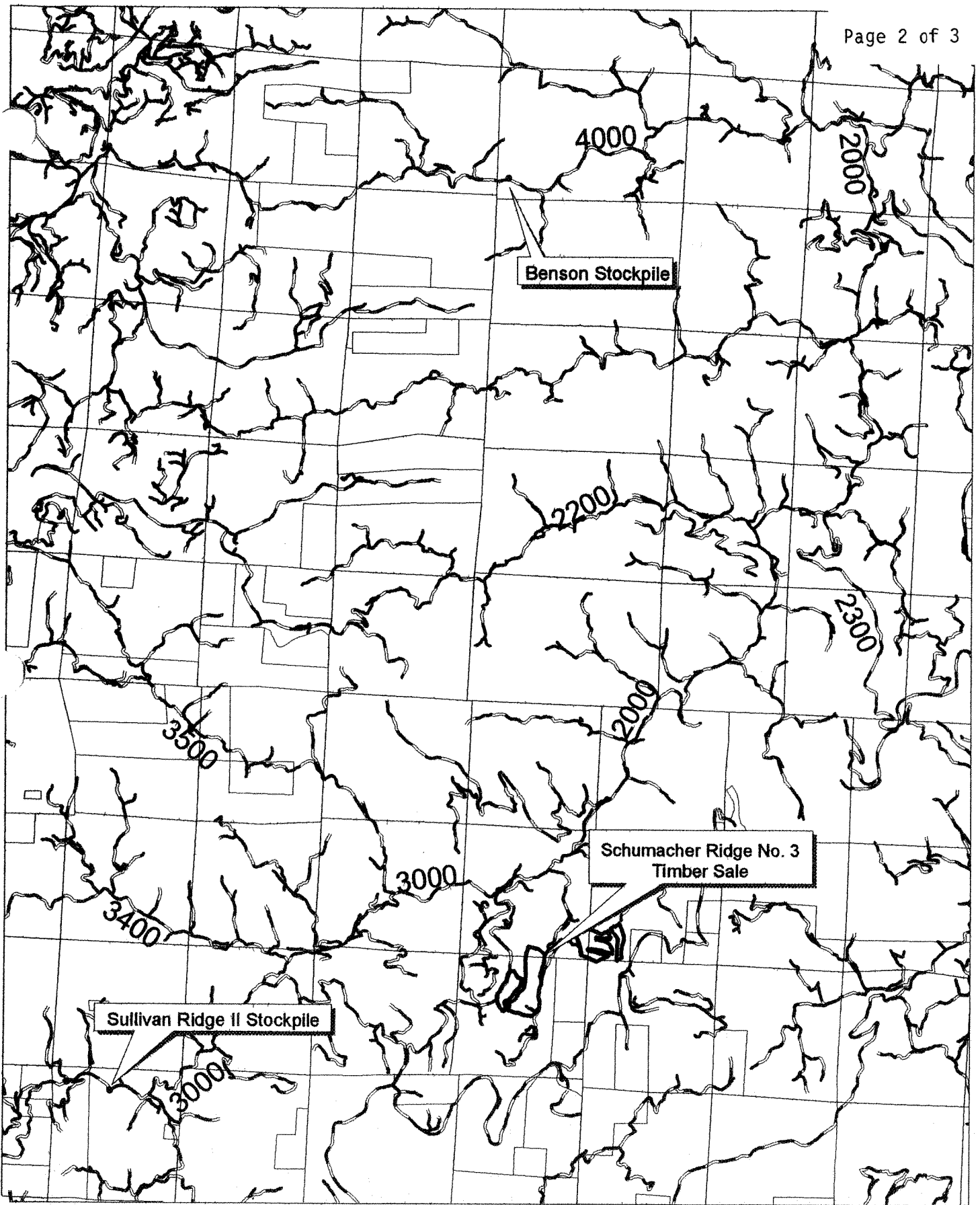


- Timber Sale Boundary
- Ownership
- Project Points
- County Road
- Purchaser Maintained Roads
- State Maintained Roads
- Streams
- Draws
- End Fish Presence
- Stream buffer
- GreenTree Retention
- Sections
- Reforestation Area
- Disturbance Buffer
- Domestic Water Source

**Exhibit "A"**  
**341-04-53**  
**Schumacher Ridge No. 3**  
**Portions of Sections 8,9,16, and 17, T24S R11W, W.M.**  
**Coos County, Oregon**

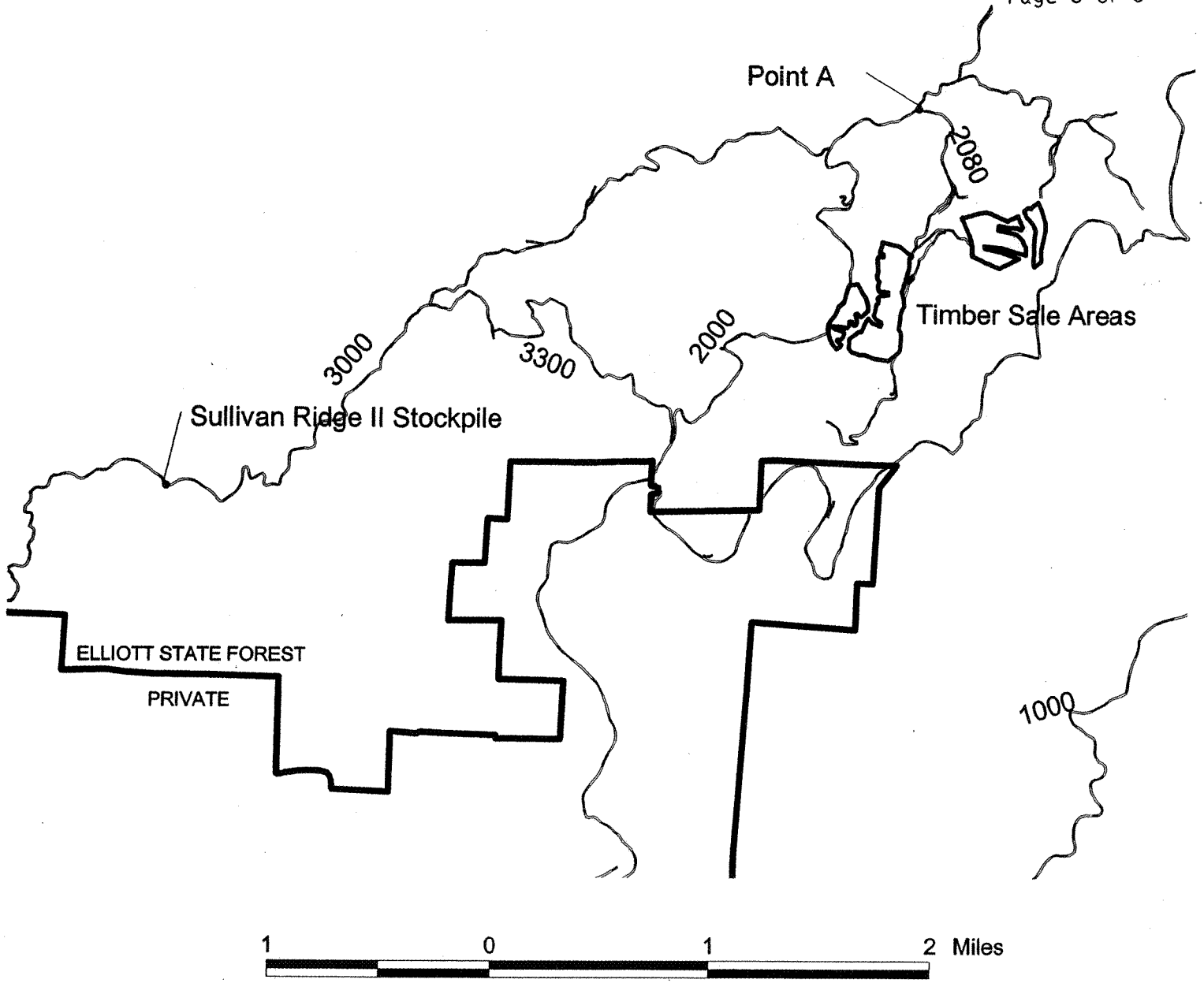
**ACREAGE**

AREA I:	47 Acres
AREA II:	15 Acres
AREA III:	29 Acres
AREA IV:	8 Acres
<b>TOTAL:</b>	<b>99 Acres</b>




Schumacher Ridge No. 3  
341-04-53  
Stockpile Location  
Scale 1" = 1 mi





**EXHIBIT "A"**  
**341-04-53**  
**SCHUMACHER RIDGE NO. 3**  
**VICINITY MAP**

-  Timber Sale Area
-  Project Points
-  Roads
-  Forest Boundary

