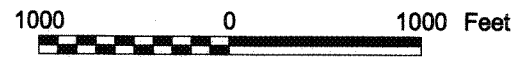
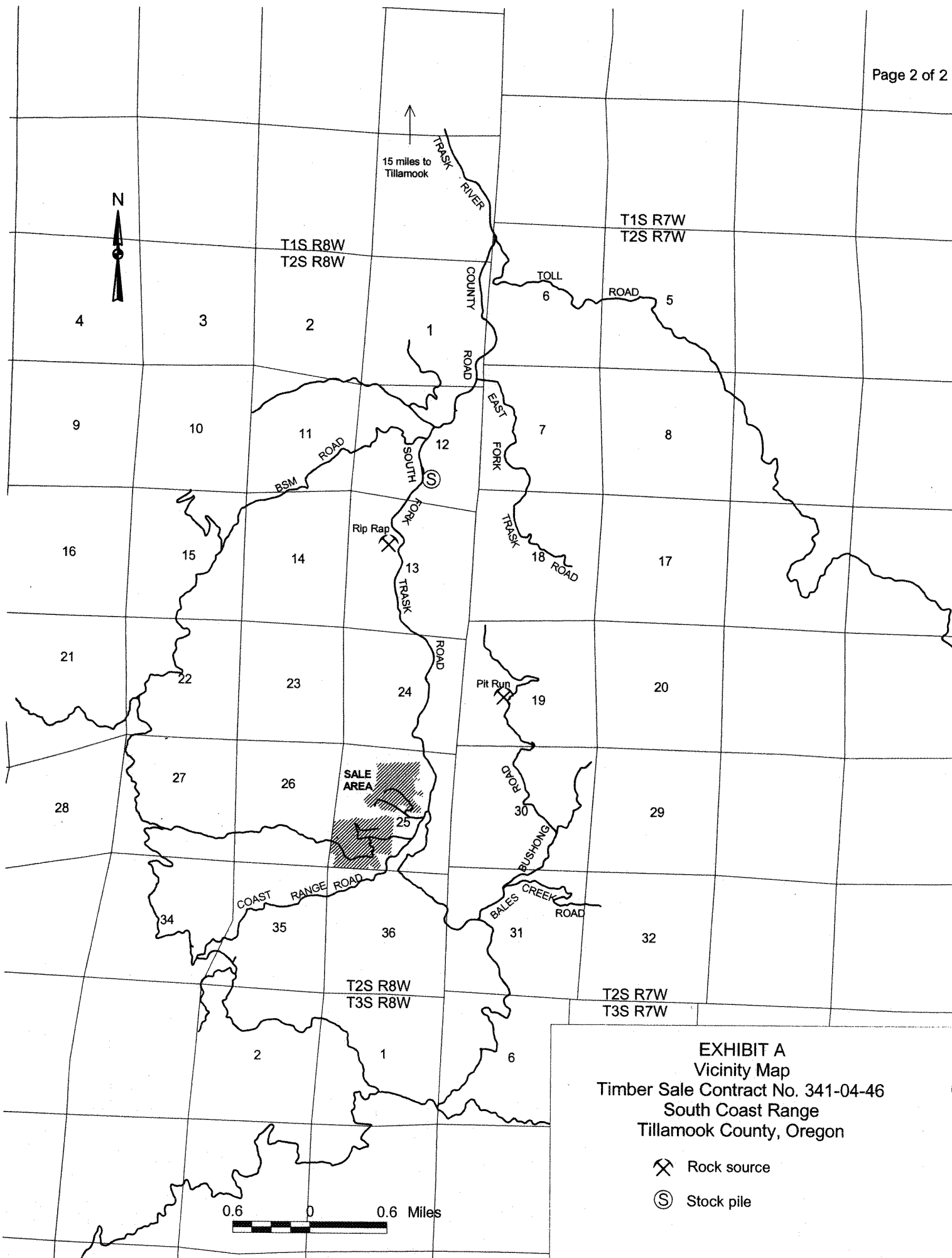


- Rock source
- Stock pile
- Waste area
- Block
- Culvert removal
- Bridge
- Gate
- Survey corner
- Domestic water supply
- Green tree retention area
- Buffer zone
- Area boundary
- Sale boundary
- Ownership boundary
- Type-F stream
- Type-N stream
- Unsurfaced road
- Surfaced road
- State highway
- Abandoned road
- Road construction
- County road
- OHV trail
- Non-motorized trail



**EXHIBIT A**  
 Timber Sale Contract No. 341-04-46  
 South Coast Range  
 Portions of Section 25, T2S, R8W, W. M.  
 Tillamook County, Oregon

Area	Type of Operation	Acres	
		Sale	Net
1	clearcut	74	72
2	clearcut	101	88
<b>Total</b>		<b>175</b>	<b>160</b>





**EXHIBIT A**  
Vicinity Map  
Timber Sale Contract No. 341-04-46  
South Coast Range  
Tillamook County, Oregon

-  Rock source
-  Stock pile