

- Timber sale boundary
- Point for project work
- Purchaser maintained roads
- STATE maintained roads
- End haul disposal site
- Green tree retention area
- Individual green tree retention
- Seasonally restricted area
- Reforestation area
- Type F streams
- Type N streams
- Stream buffer

EXHIBIT "A"

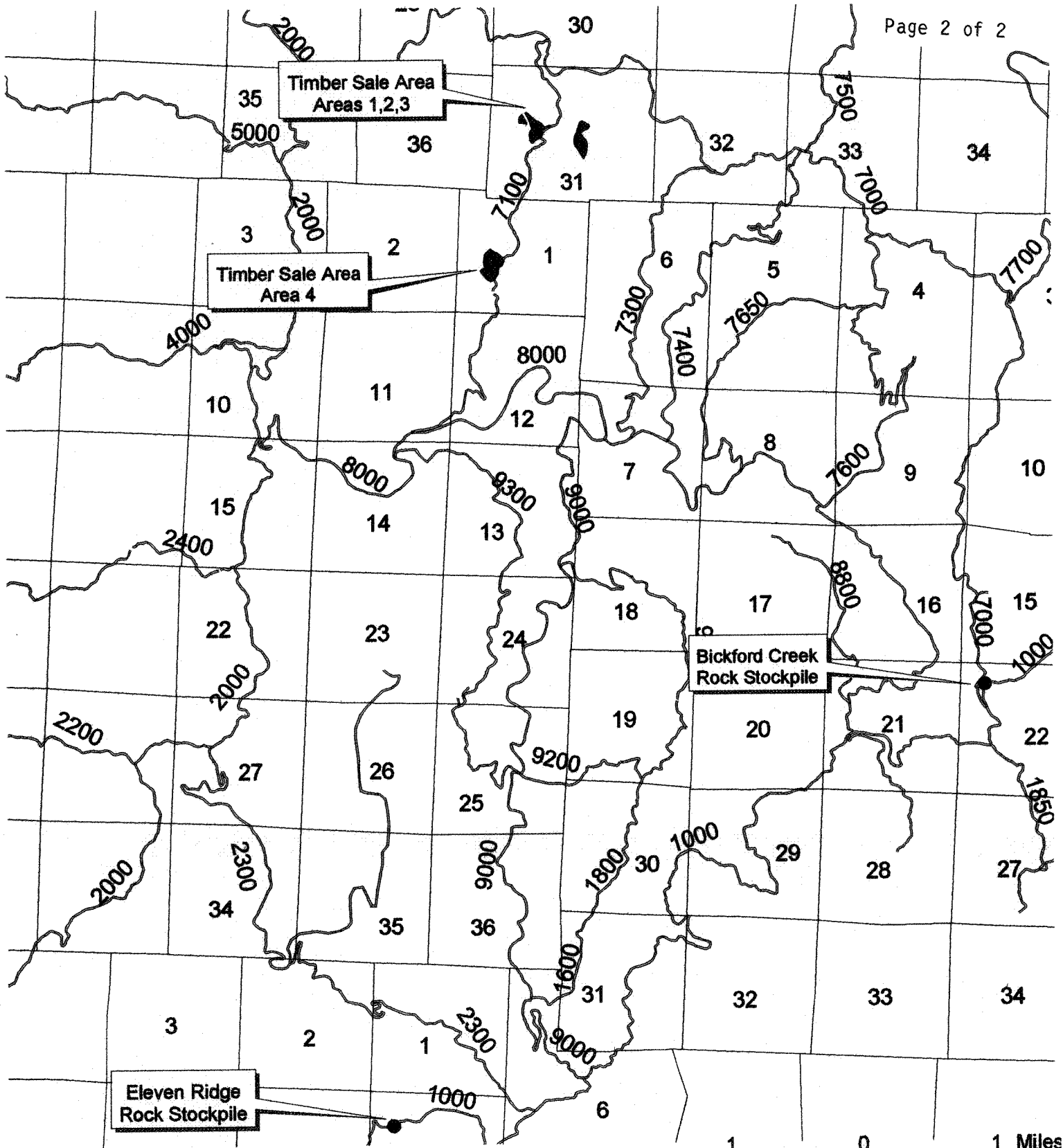
OF TIMBER SALE CONTRACT NO. 341-04-40
 KNIFE RIDGE NO. 5
 PORTIONS OF SEC. 31, T22S, R10W WM
 DOUGLAS COUNTY, OREGON AND SEC. 1,
 T23S, R11W WM COOS COUNTY, OREGON

1000 0 1000 Feet

APPROX. SCALE 1" = 1,000 FEET
 APPROXIMATE NET HARVEST ACREAGE

AREA 1 - 9 ACRES
 AREA 2 - 2 ACRES
 AREA 3 - 11 ACRES
 AREA 4 - 16 ACRES
 TOTAL - 38 ACRES








 Forest roads
 Timber sale area

EXHIBIT "A" VICINITY MAP



APPROX. SCALE 1" = 1 MILE

OF TIMBER SALE CONTRACT NO. 341-04-40
 KNIFE RIDGE NO. 5
 PORTIONS OF SEC. 31, T22S, R10W WM
 DOUGLAS COUNTY, OREGON AND SEC. 1,
 T23S, R11W WM COOS COUNTY, OREGON

