


- Project Point
- Waste Area
- Sale Boundary
- XXXX Group Selection Areas
- Streams
- Stream Buffer
- Roads
- Contractor Maintained
- State Maintained
- Road Improvement
- Reforestation Area
- Sections

Exhibit "A"
of Timber Sale Contract No. 341-04-28
Johnson Trout Thin
Portions of Section 34, T23S R11W, W.M.
Coos County, Oregon 100% CSL
76 Acres Gross, 68 Acres Net



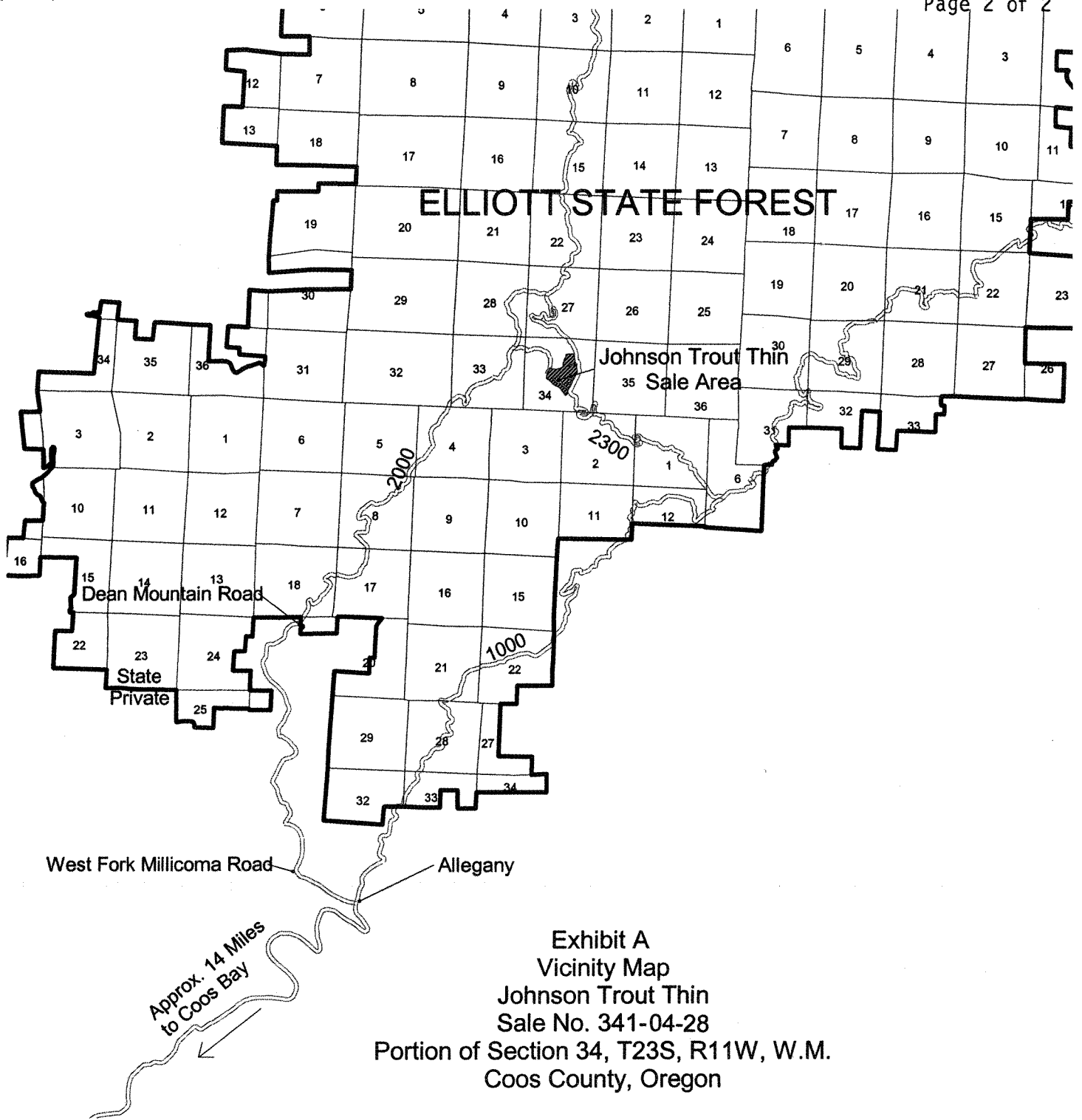






Exhibit A
 Vicinity Map
 Johnson Trout Thin
 Sale No. 341-04-28
 Portion of Section 34, T23S, R11W, W.M.
 Coos County, Oregon

-  State Forest Boundary
-  Roads
-  Johnson Trout Thin Sale Area
-  PLS

