


- Rock source
- Stock pile
- Waste area
- Blocked
- Culvert removal
- Bridge
- Gate
- Survey corner
- Domestic water supply
- Green tree retention area
- Buffer
- Area boundary
- Sale boundary
- Ownership boundary
- Type-F stream
- Type-N stream
- Unsurfaced road
- Surfaced road
- State highway
- Abandoned road
- Road construction
- County road
- OHV trail
- Non-motorized trail

EXHIBIT A
 Timber Sale Contract No. 341-04-22
 Low Arch
 Portions of sections 20, 29, and 30,
 T1N, R7W, W. M.
 Tillamook County, Oregon




Area	Type of Operation	Acres Sale	Acres Net
1	Clear Cut	59	52
2	Clear Cut	59	50
Total		118	102




13

18

EXHIBIT A
Vicinity Map
Timber Sale Contract No. 341-04-22
Low Arch
Portions of sections 20, 29, and 30,
T1N, R7W, W. M.
Tillamook County, Oregon

-  Rock source
-  Stock pile
-  Waste area

1000 0 1000 Feet



24

19

20

