

- ⊗ Rock source
- ⊙ Stock pile
- ⊖ Waste area
- ⊗ Block
- * Culvert removal
- ⌒ Bridge
- ⊥ Gate
- ⊠ Survey corner
- ▲ Domestic water supply
- 🌿 Green tree retention area
- Buffer
- Area boundary
- Sale boundary
- Ownership boundary
- Type-F stream
- Type-N stream
- ==== Unsurfaced road
- ===== Surfaced road
- State highway
- Abandoned road
- Road construction
- County road
- ⋯ OHV trail
- ⋯ Non-motorized trail

EXHIBIT A
Timber Sale Contract No. 341-04-18
Zig Zag
Portions of section 28, T1S, R7W, W. M.
Tillamook County, Oregon



Area	Type of Operation	Acres Sale	Acres Net
1	clearcut	106	103
2	clearcut	5	5
3	clearcut	7	7
Total		118	115



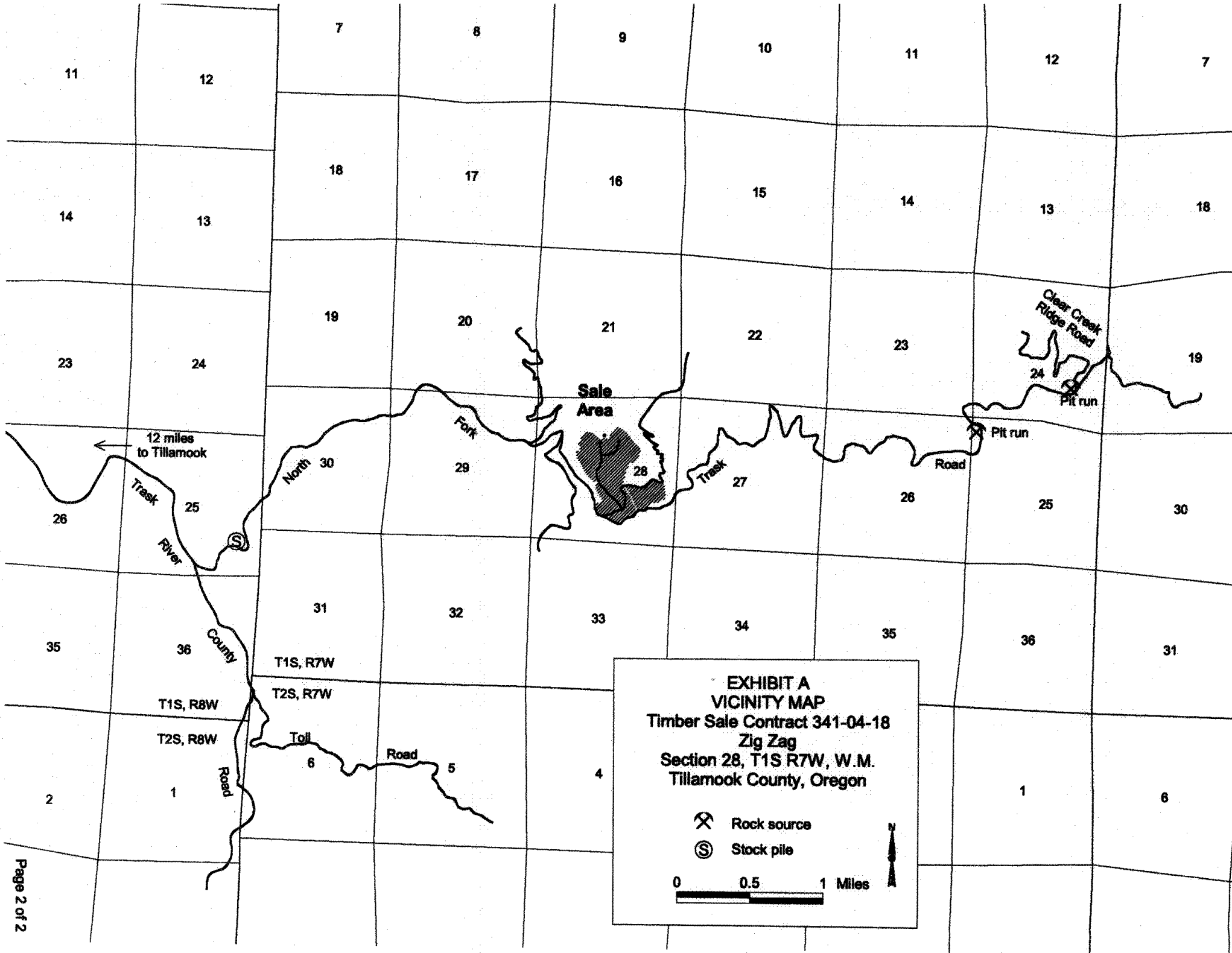




EXHIBIT A
VICINITY MAP
 Timber Sale Contract 341-04-18
 Zig Zag
 Section 28, T1S R7W, W.M.
 Tillamook County, Oregon

 Rock source
 Stock pile

0 0.5 1 Miles