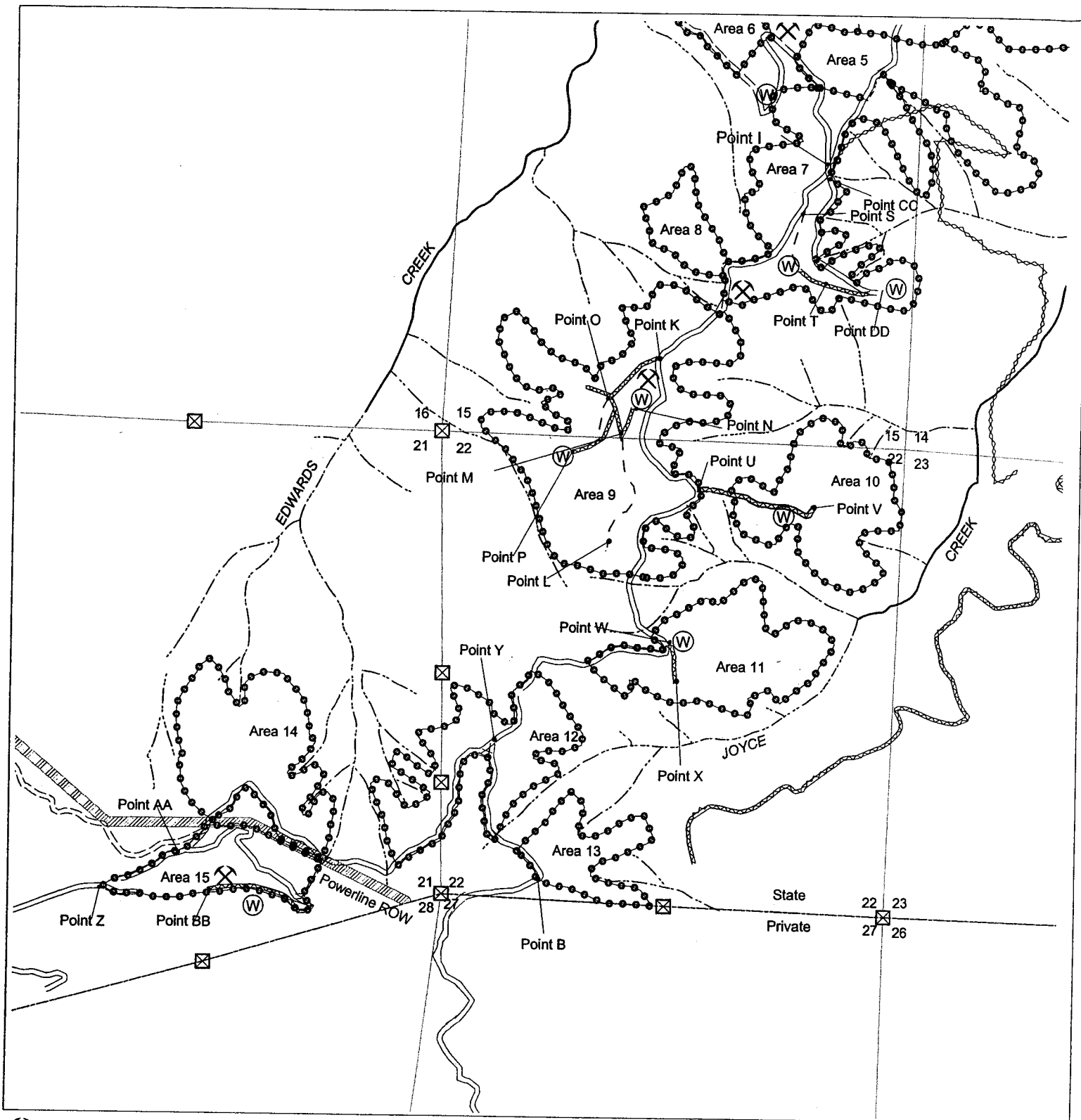


- ⊗ Rock source
- ⊙ Stock pile
- ⊕ Waste area
- ⊗ Block
- * Culvert removal
- ⊗ Bridge
- Gate
- ⊠ Survey corner
- ▲ Domestic water supply
- ⊞ Green tree retention area
- Buffer
- Area boundary
- ⋯ Sale boundary
- Ownership boundary
- Type-F stream
- Type-N stream
- Unsurfaced road
- ==== Surfaced road
- State highway
- ⊘ Abandoned road
- Road construction
- County road
- ⋯ OHV trail
- ⋯ Non-motorized trail

EXHIBIT A
Timber Sale Contract No. 341-04-016
Ed's BSM
Portions of Sections 10, 11, 12, 14, 15,
21 and 22, T2S, R8W, W. M.
Tillamook County, Oregon

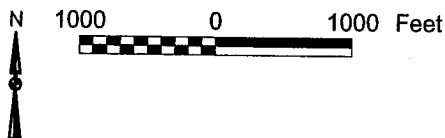


Area	Type of Operation	Acres	
		Net	Sale
1	Clear Cut	23	24
2	Regeneration Cut	9	9
3	Clear Cut	12	12
4	Regeneration Cut	147	151
5	Clear Cut	39	40
6	Clear Cut	11	11
7	Regeneration Cut	56	61
8	Clear Cut	12	12
9	Clear Cut	101	104
10	Clear Cut	41	42
11	Clear Cut	42	43
12	Clear Cut	38	40
13	Partial Cut	18	18
14	Clear Cut	45	46
15	Clear Cut	21	23
Total		615	636






- Rock source
- Stock pile
- Waste area
- Block
- Culvert removal
- Bridge
- Gate
- Survey corner
- Domestic water supply
- Green tree retention area
- Buffer
- Area boundary
- Sale boundary
- Ownership boundary
- Type-F stream
- Type-N stream
- Unsurfaced road
- Surfaced road
- State highway
- Abandoned road
- Road construction
- County road
- OHV trail
- Non-motorized trail

EXHIBIT A
Timber Sale Contract No. 341-04-016
Ed's BSM
Portions of Sections 10, 11, 12, 14, 15,
21 and 22, T2S, R8W, W. M.
Tillamook County, Oregon



Area	Type of Operation	Acres	
		Net	Sale
1	Clear Cut	23	24
2	Regeneration Cut	9	9
3	Clear Cut	12	12
4	Regeneration Cut	147	151
5	Clear Cut	39	40
6	Clear Cut	11	11
7	Regeneration Cut	56	61
8	Clear Cut	12	12
9	Clear Cut	101	104
10	Clear Cut	41	42
11	Clear Cut	42	43
12	Clear Cut	38	40
13	Partial Cut	18	18
14	Clear Cut	45	46
15	Clear Cut	21	23
Total		615	636

EXHIBIT A
Vicinity Map
Timber Sale Contract No. 341-04-016
Ed's BSM
Portions of Sections 10, 11, 12, 14, 15,
21 and 22, T2S, R8W, W. M.
Tillamook County, Oregon

-  Rock source
-  Stock pile
-  Waste area

