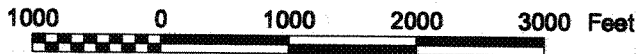


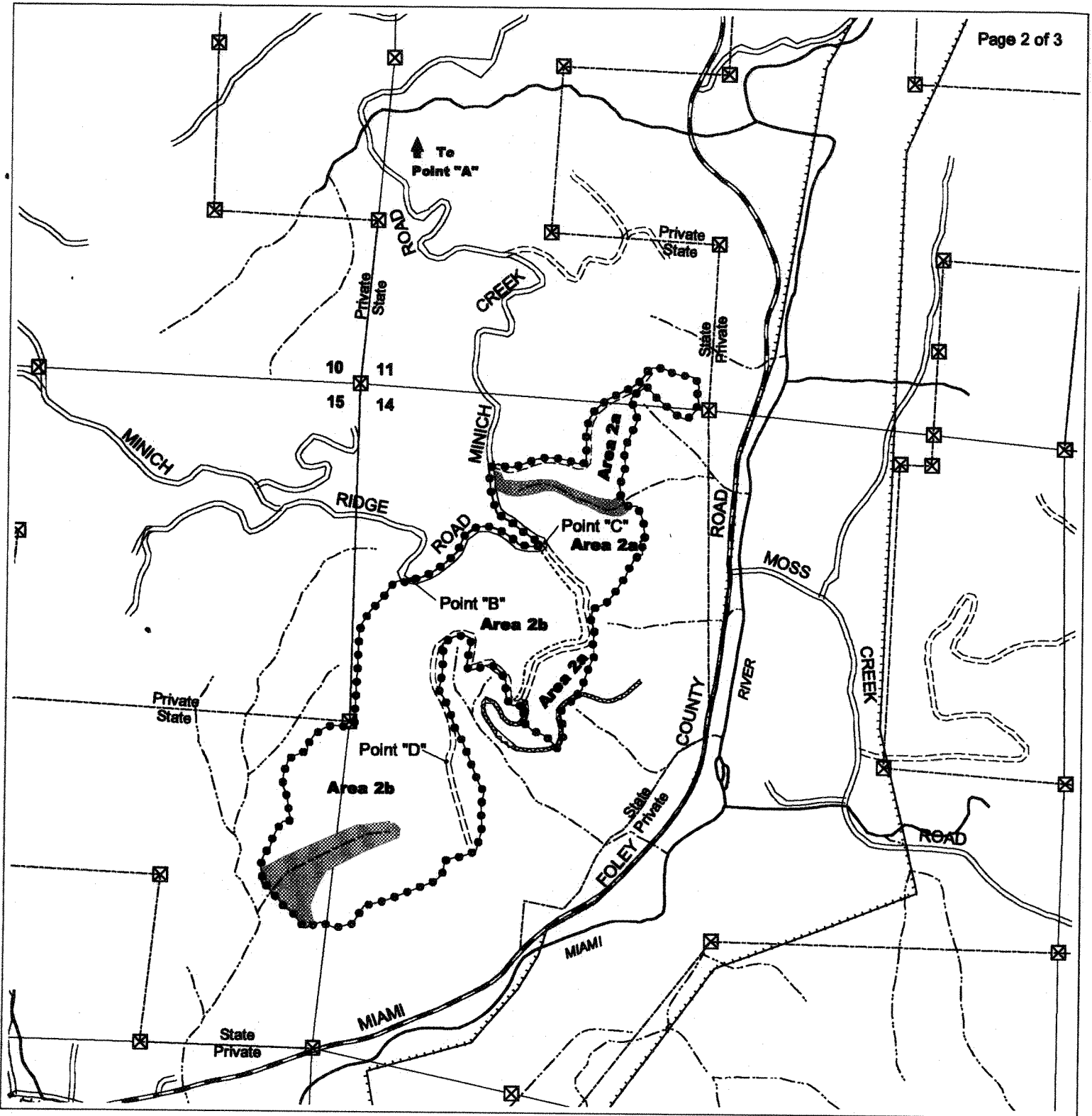
- Rock source
- Stock pile
- Waste area
- Block
- Culvert removal
- Bridge
- Gate
- Survey corner
- Domestic water supply
- Green tree retention area
- Buffer zone

- Area boundary
- Sale boundary
- Ownership boundary
- Type-F stream
- Type-N stream
- Unsurfaced road
- Surfaced road
- State highway
- Abandoned road
- Road construction
- County road
- OHV trail
- Transmission Line

EXHIBIT A
 Timber Sale Contract No. 341-04-14
 Crymini - Area 1
 Portions of sections 13 and 24,
 T2N, R10W, portions of sections
 18 and 19, T2N, R9W, and
 portions of 11, 14, and 15, T1N, R10W, W. M.
 Tillamook County, Oregon

Area	ACRES		
	Sale	Net CC	Net PC
1	107	72	15
2	106	35	54
Total	213	107	69





- ⊗ Rock source
- ⊙ Stock pile
- ⊕ Waste area
- ⊗ Block
- * Culvert removal
- ⌒ Bridge
- Gate
- ⊠ Survey corner
- ▲ Domestic water supply
- ⊞ Green tree retention area
- Buffer zone

- Area boundary
- Sale boundary
- Ownership boundary
- Type-F stream
- Type-N stream
- === Unsurfaced road
- ==== Surfaced road
- State highway
- Abandoned road
- Road construction
- County road
- OHV trail
- Transmission Line

EXHIBIT A
Timber Sale Contract No. 341-04-14
Crymini - Area 2
Portions of sections 13 and 24,
T2N, R10W, portions of sections
18 and 19, T2N, R9W, and
portions of 11, 14, and 15, T1N, R10W, W. M.
Tillamook County, Oregon

Area	ACRES		
	Sale	Net CC	Net PC
1	107	72	15
2	106	35	54
Total	213	107	69

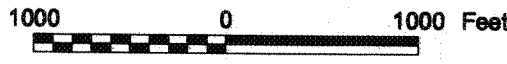


EXHIBIT A
Vicinity Map
Timber Sale Contract No. 341-04-14
Crymini
Portions of sections 13 and 24,
T2N, R10W, portions of sections
18 and 19, T2N, R9W, and
portions of sections 11, 14,
and 15, T1N, R10W, W. M.
Tillamook County, Oregon

- ⊗ Rock source
- Ⓢ Stock pile
- Ⓜ Waste area

