













18 Miles to Coos Bay
Via Haynes Inlet

-  Sections
-  Boundary
-  State Maintained Road
-  New Construction
-  Purchaser Maintained Road
-  Project Points
-  Streams
-  End of Fish Presence
-  Stream Buffer
-  Green Tree Retention Group
-  Green Tree Retention
-  Reforestation Area


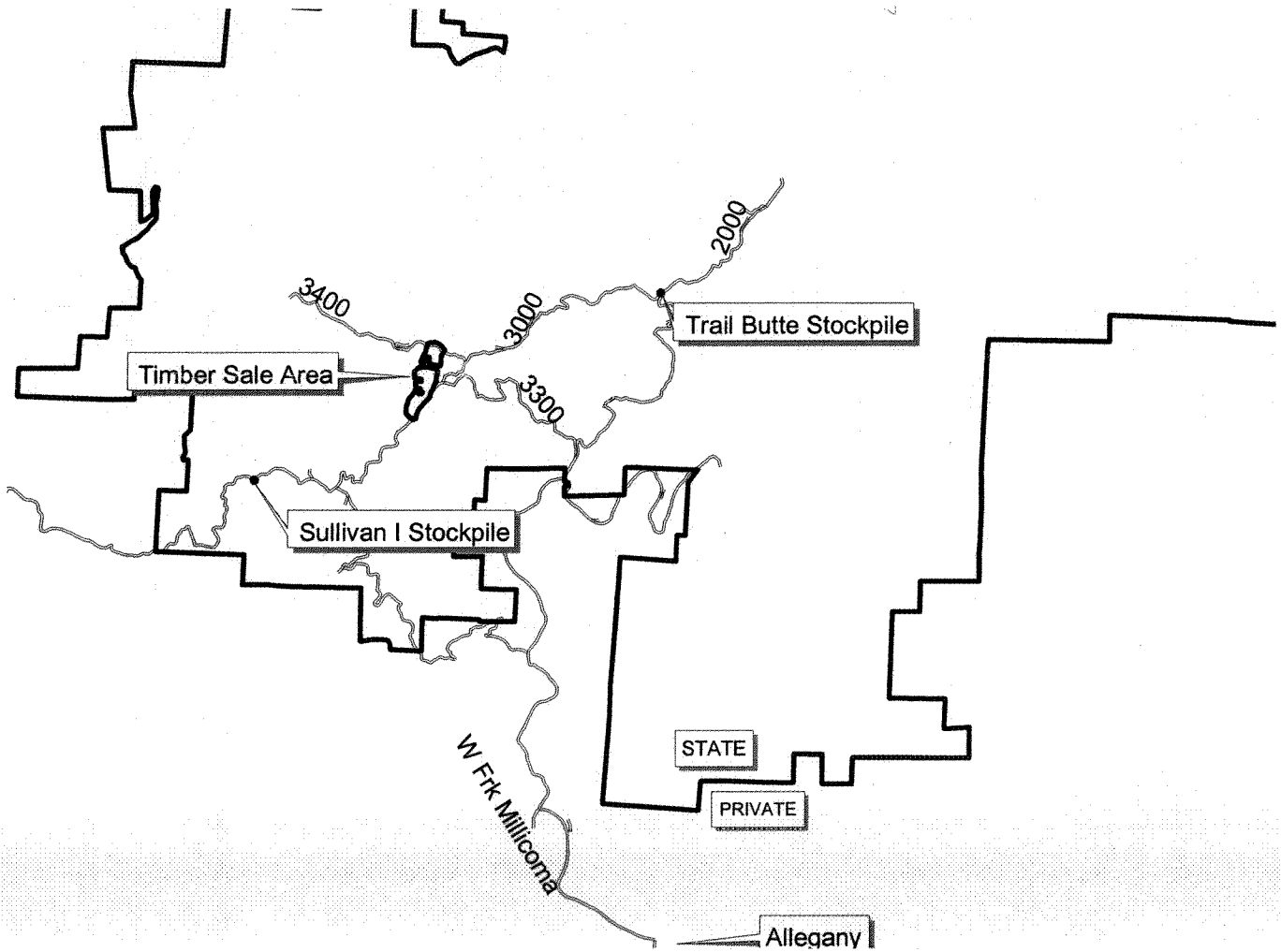


EXHIBIT "A"
LARSON HEADWATERS
 PORTIONS OF SECTS 12 AND 13, T24S, R12W
 COOS COUNTY, OREGON

Area I : 36 Acres
 Area II: 15 Acres
 Total: 51 Acres





**Exhibit A Vicinity Map
Larson Headwaters
Coos County, Oregon**

- Stockpile Points
- ▭ State Boundary
- ⚡ Road Location
- ⚡ Roads

