

- ⊗ Rock source
- ⊙ Stock pile
- ⊕ Waste area
- ⊗ Block
- * Culvert removal
- ⌢ Bridge
- ⌢ Gate
- ⊠ Survey corner
- ▲ Domestic water supply
- ▨ Green tree retention area
- Buffer
- Area boundary
- Sale boundary
- Ownership boundary
- Type-F stream
- Type-N stream
- ==== Unsurfaced road
- ==== Surfaced road
- State highway
- ▨ Abandoned road
- Road construction
- County road
- ⋯ OHV trail
- ⋯ Non-motorized trail

EXHIBIT A
Timber Sale Contract No. 341-03-89
Diamond Jones
 Portions of sections 32 and 33 T2N, R7W,
 and sections 4 and 5, T1N, R7W, W. M.
 Tillamook County, Oregon

Area	Type of Operation	Acres Sale	Acres Net
1	Clearcut	94	89
2	Clearcut	140	117
Total		234	206



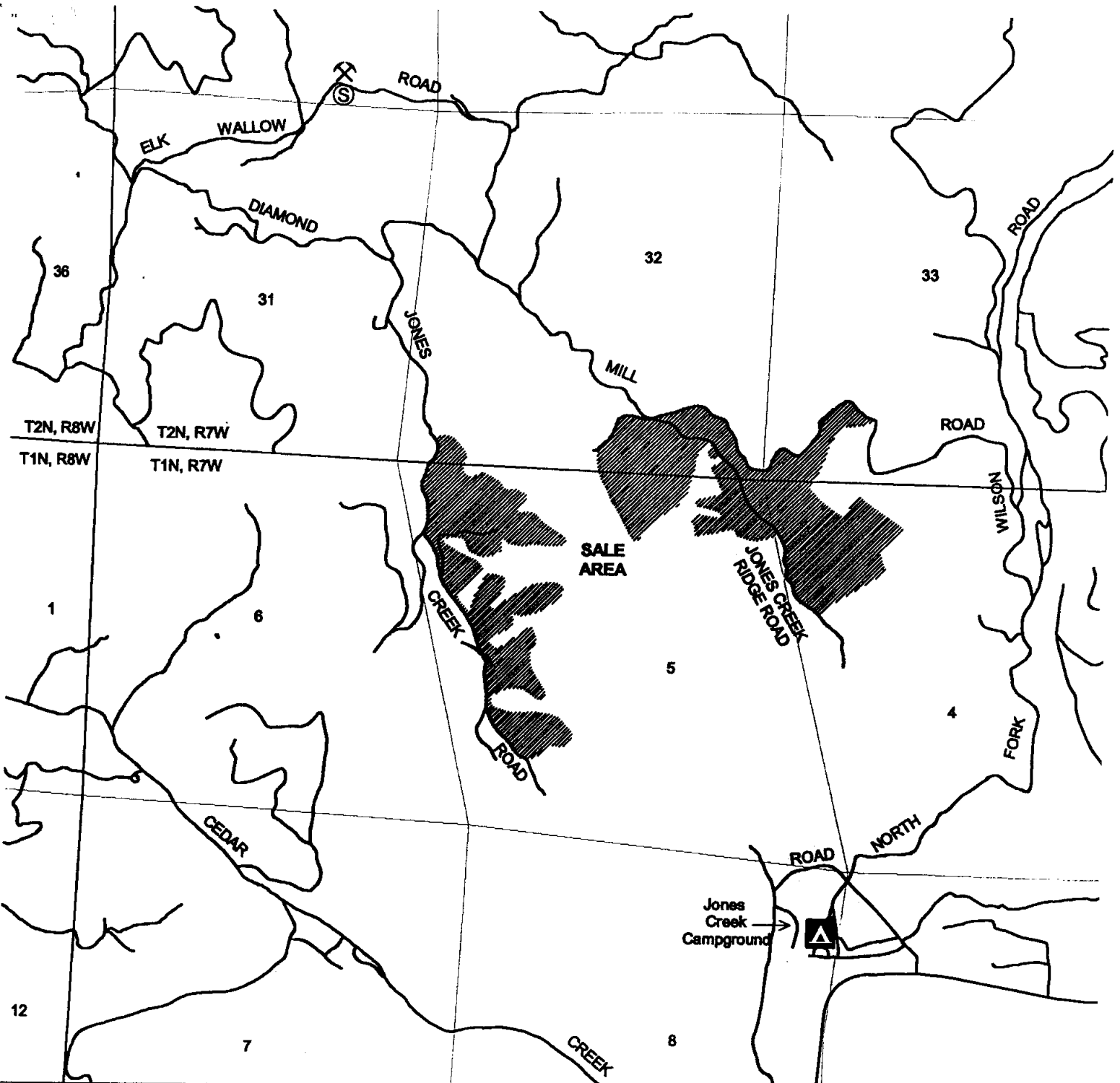





EXHIBIT A
Vicinity Map
Timber Sale Contract No. 341-03-89
Diamond Jones
Portions of sections 32 and 33 T2N, R7W,
and sections 4 and 5, T1N, R7W, W. M.
Tillamook County, Oregon

 Rock source
 Stock pile
 Waste area

