




EXHIBIT A
Timber Sale Contract No. 341-03-86
Cook East
Portions of sections 9, 10, 14,
15, and 23, T2N, R8W, W. M.
Tillamook County, Oregon

Area	Type of Operation	Acres	
		Sale	Net
1	Clearcut	18	16
2	Partial Cut	39	31
3	Partial Cut	98	66
4	Clearcut	78	70
5	Clearcut	118	108
6	Clearcut	14	13
Total		365	304



- Rock source
- Stock pile
- Waste area
- Block
- Culvert removal
- Bridge
- Gate
- Survey corner
- Domestic water supply
- Green tree retention area
- Buffer
- Area boundary
- Sale boundary
- Ownership boundary
- Type-F stream
- Type-N stream
- Unsurfaced road
- Surfaced road
- State highway
- Abandoned road
- Road construction
- County road
- OHV trail
- Non-motorized trail

EXHIBIT A
Vicinity Map
Timber Sale Contract No. 341-03-86
Cook East
Portions of sections 9, 10, 14, 15, and 23,
T2N, R8W, W. M.
Tillamook County, Oregon

-  Rock source
-  Stock pile
-  Waste area

1 0 1 Miles

